BookletChart™

Ipswich Bay to Gloucester Harbor

NOAA Chart 13279

A reduced-scale NOAA nautical chart for small boaters

When possible, use the full-size NOAA chart for navigation.

- *Complete, reduced-scale nautical chart*
- *Print at home for free*
- *Convenient size*
- *Up-to-date with Notices to Mariners*
- *Compiled by NOAA's Office of Coast Survey, the nation's chartmaker*

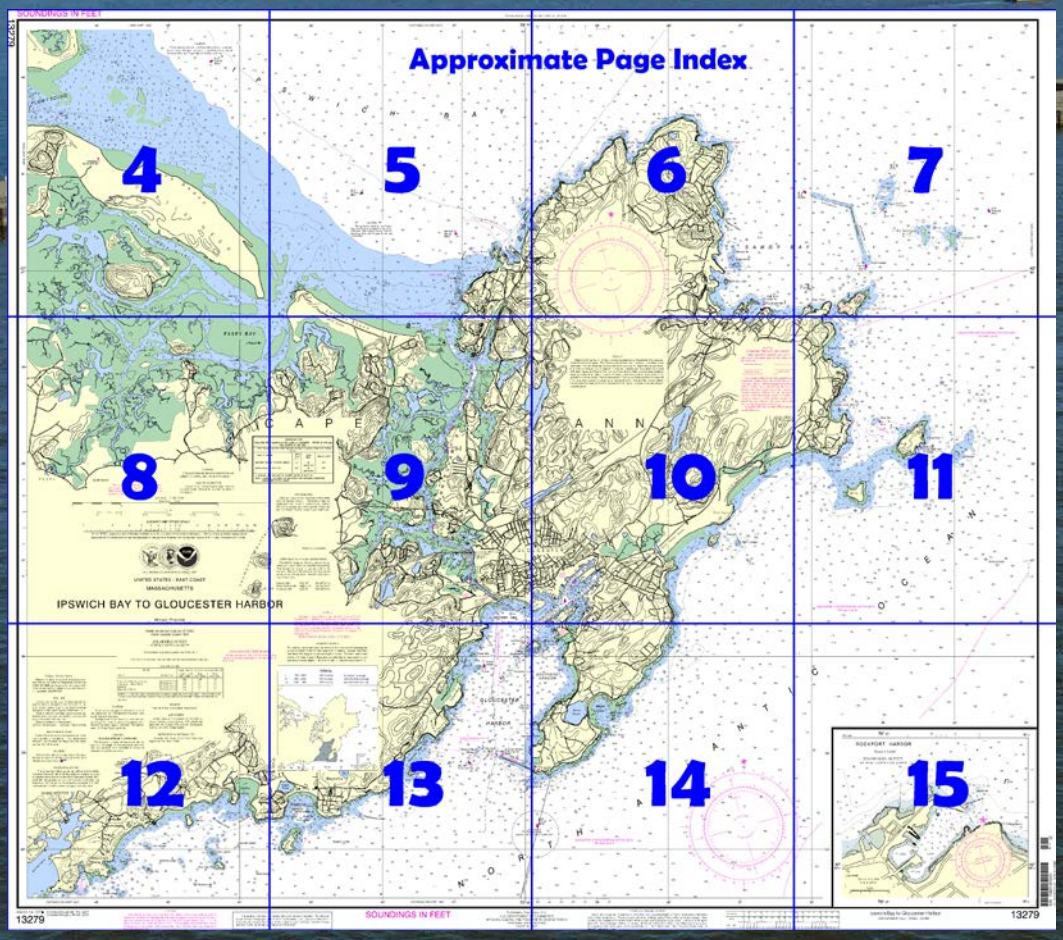

Published by the
National Oceanic and Atmospheric Administration
National Ocean Service
Office of Coast Survey
www.NauticalCharts.NOAA.gov
888-990-NOAA

What are Nautical Charts?

Nautical charts are a fundamental tool of marine navigation. They show water depths, obstructions, buoys, other aids to navigation, and much more. The information is shown in a way that promotes safe and efficient navigation. Chart carriage is mandatory on the commercial ships that carry America's commerce. They are also used on every Navy and Coast Guard ship, fishing and passenger vessels, and are widely carried by recreational boaters.

What is a BookletChart™?

This BookletChart is made to help recreational boaters locate themselves on the water. It has been reduced in scale for convenience, but otherwise contains all the information of the full-scale nautical chart. The bar scales have also been reduced, and are accurate when used to measure distances in this BookletChart. See the Note at the bottom of page 5 for the reduction in scale applied to this chart.

Whenever possible, use the official, full scale NOAA nautical chart for navigation. Nautical chart sales agents are listed on the Internet at http://www.NauticalCharts.NOAA.gov.

This BookletChart does NOT fulfill chart carriage requirements for regulated commercial vessels under Titles 33 and 44 of the Code of Federal Regulations.

Notice to Mariners Correction Status

This BookletChart has been updated for chart corrections published in the U.S. Coast Guard Local Notice to Mariners, the National Geospatial Intelligence Agency Weekly Notice to Mariners, and, where applicable, the Canadian Coast Guard Notice to Mariners. Additional chart corrections have been made by NOAA in advance of their publication in a Notice to Mariners. The last Notices to Mariners applied to this chart are listed in the Note at the bottom of page 7. Coast Pilot excerpts are not being corrected.

For latest Coast Pilot excerpt visit the Office of Coast Survey website at http://www.nauticalcharts.noaa.gov/nsd/searchbychart.php?chart=13279.

(Selected Excerpts from Coast Pilot)
Ipswich Bay is the bight between the northern point of Cape Ann and the south end of Plum Island. Between these points it is about 6 miles wide and makes in about 3 miles. The bay is the approach to Plum Island Sound and to the Essex and Annisquam Rivers. It has depths of 20 to 70 feet, except in its southern and southwestern sides where the shore should be given a berth of a little over 1 mile to avoid the shoals off the river entrances. Several rocks covered 2 to 5 feet and one that uncovers 4 feet are in the southern part of the bay about 0.9 mile westward of Annisquam Harbor Light and about 0.3 to 0.5 mile offshore.

Ipswich Light (42°41'07"N., 70°45'58"W.), 30 feet above the water, shown from a white skeleton tower with a red and white diamond–shaped daymark, is on Castle Neck at the south side of the entrance to Plum Island Sound. A seasonal lighted bell buoy 1.6 miles eastward of the light marks the approach to Ipswich River and Plum Island Sound.
Essex Bay and **Essex River** are about midway between Ipswich and Annisquam Harbor Lights. The entrance is through a shifting bar over which, with local knowledge, 5 feet can usually be carried. With onshore winds on an ebb tide, a heavy chop builds up and during heavy weather the bar is often impassable. Caution is always indicated, especially for smaller boats.
The river is navigable for small craft to the town of **Essex,** about 5 miles above the entrance. Local fishermen and pleasure craft use the river. The entrance is marked by a seasonal lighted bell buoy, and the bay channel is marked from the bar to about 2 miles above the entrance by a daybeacon and seasonal buoys. The bay channel is subject to change, and the buoys marking it are not charted because they are frequently shifted. Above **Conomo Point**, the town of Essex maintains seasonal midchannel spar buoys. The channel is narrow and difficult to follow. There are several small-craft facilities just below the bridge at Essex. (See the small-craft facilities tabulation on chart 13274 for services and supplies available.)
The **Annisquam River** and **Blynman Canal** form a thorofare leading from the eastern part of Ipswich Bay, northwest of Cape Ann, to Gloucester Harbor, on the south side of the cape.
Annisquam is a village and summer resort on the east side of Annisquam River just inside its north end. **Lobster Cove,** on the southeast side of the town, is the scene of much small pleasure-boat activity during the summer.
Annisquam Harbor Light (42°39.7'N., 70°40.9'W.) is shown from a white cylindrical tower with elevated walk to a dwelling on **Wigwam Point** at the east side at the northern entrance to Annisquam River. A red sector in the light from 180° to 217° covers the shoals on the eastern side of the approach to the bar channel from the north. A lighted bell buoy marks the approach, and a sound signal is at the light.
Anchorages.–Craft anchor in the coves, creeks, or estuaries of the waterway or moor at the marinas. The entrance of **Lobster Cove,** near the north end of the waterway east of Annisquam, has been dredged as far as the bridge.
Dangers.–No special directions are necessary. The chart is the best guide. In passing from north to south in the Annisquam River and Blynman Canal, take care to avoid the unmarked rocky area covered 4 feet on the east side of the channel about 775 yards north of the Annisquam Harbor Light and 100 yards southeast of Buoy 3; a rock covered 2 feet on the east side of the river channel about 60 yards southwestward of Annisquam Harbor Light; several rocks, submerged and awash, on the east side of the channel, marked by Daybeacon 7; a rock covered 4 feet, marked by a buoy, on the east channel edge about 125 yards northward of Annisquam Channel Light 25; and an unmarked rock that uncovers 1 foot on the southwest side of the southern entrance to Blynman Canal. In 1980, obstructions were reported in the vicinity of Annisquam River Channel Light 46.
Harbor regulations.–The Gloucester Chief of Police is also **harbormaster** for Annisquam River and Blynman Canal. The deputy harbormaster supervises the moorings and anchorages. A **speed limit** of 4 knots is enforced on the river and in Lobster Cove.

U.S. Coast Guard Rescue Coordination Center
24 hour Regional Contact for Emergencies

RCC Boston	Commander 1st CG District Boston, MA	(617) 223-8555

Navigation Managers Area of Responsibility

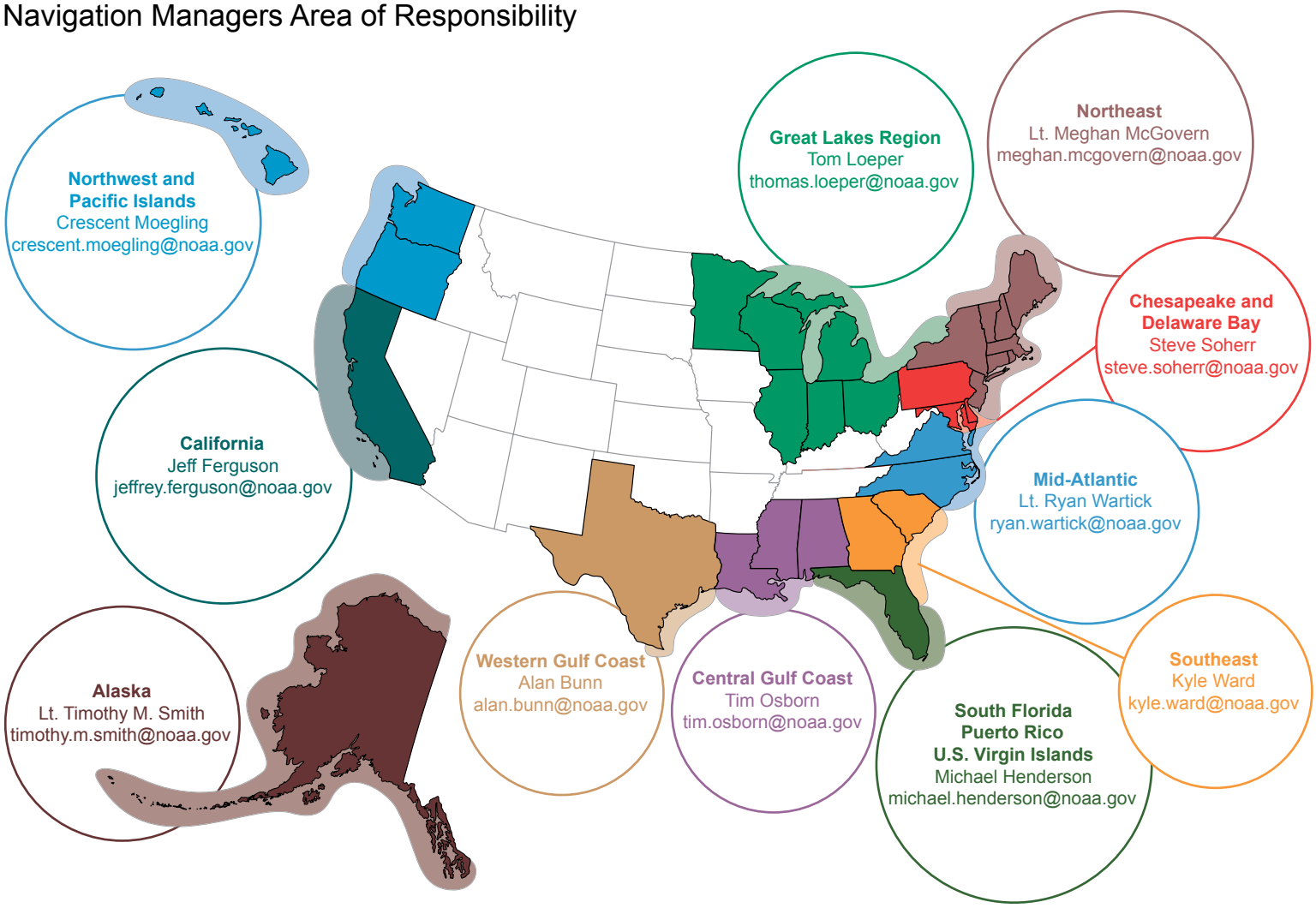

NOAA's navigation managers serve as ambassadors to the maritime community.
They help identify navigational challenges facing professional and recreational mariners, and provide NOAA resources and information for safe navigation. For additional information, please visit *nauticalcharts.noaa.gov/service/navmanagers*

To make suggestions or ask questions online, go to *nauticalcharts.noaa.gov/inquiry*.
To report a chart discrepancy, please use *ocsdata.ncd.noaa.gov/idrs/discrepancy.aspx*.

Lateral System As Seen Entering From Seaward

on navigable waters except Western Rivers

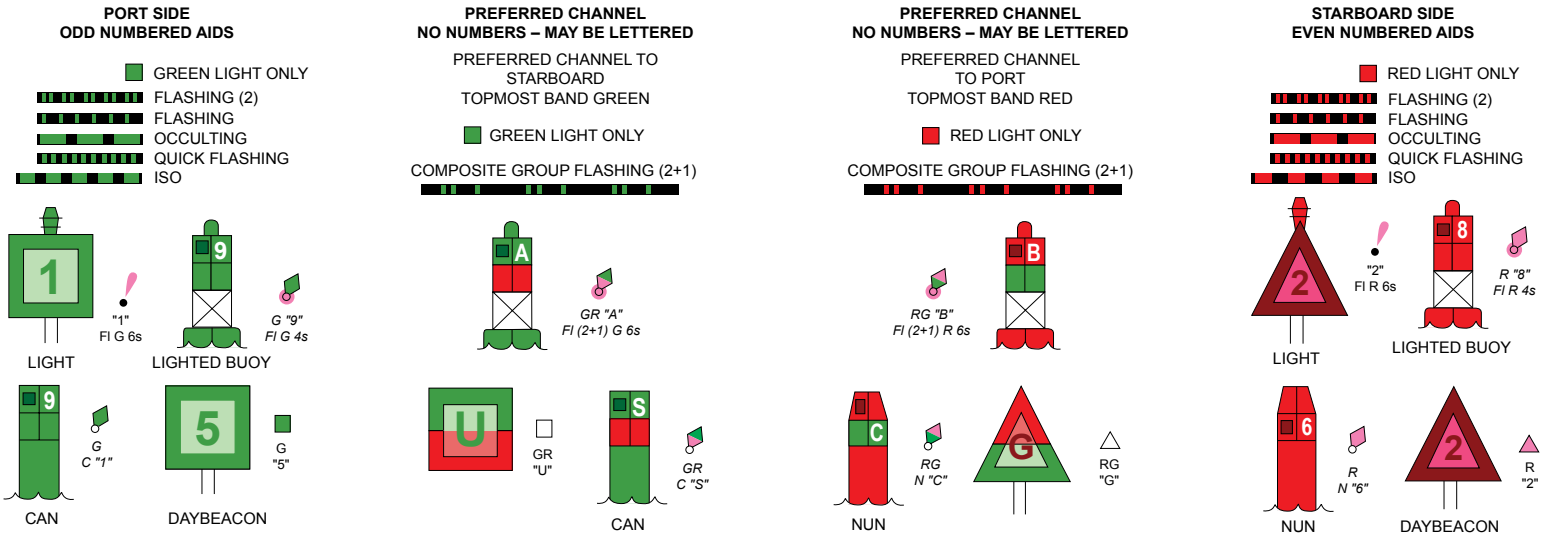

For more information on aids to navigation, including those on Western Rivers, please consult the latest USCG Light List for your area.
These volumes are available online at *http://www.navcen.uscg.gov*

SOUNDINGS IN FEET

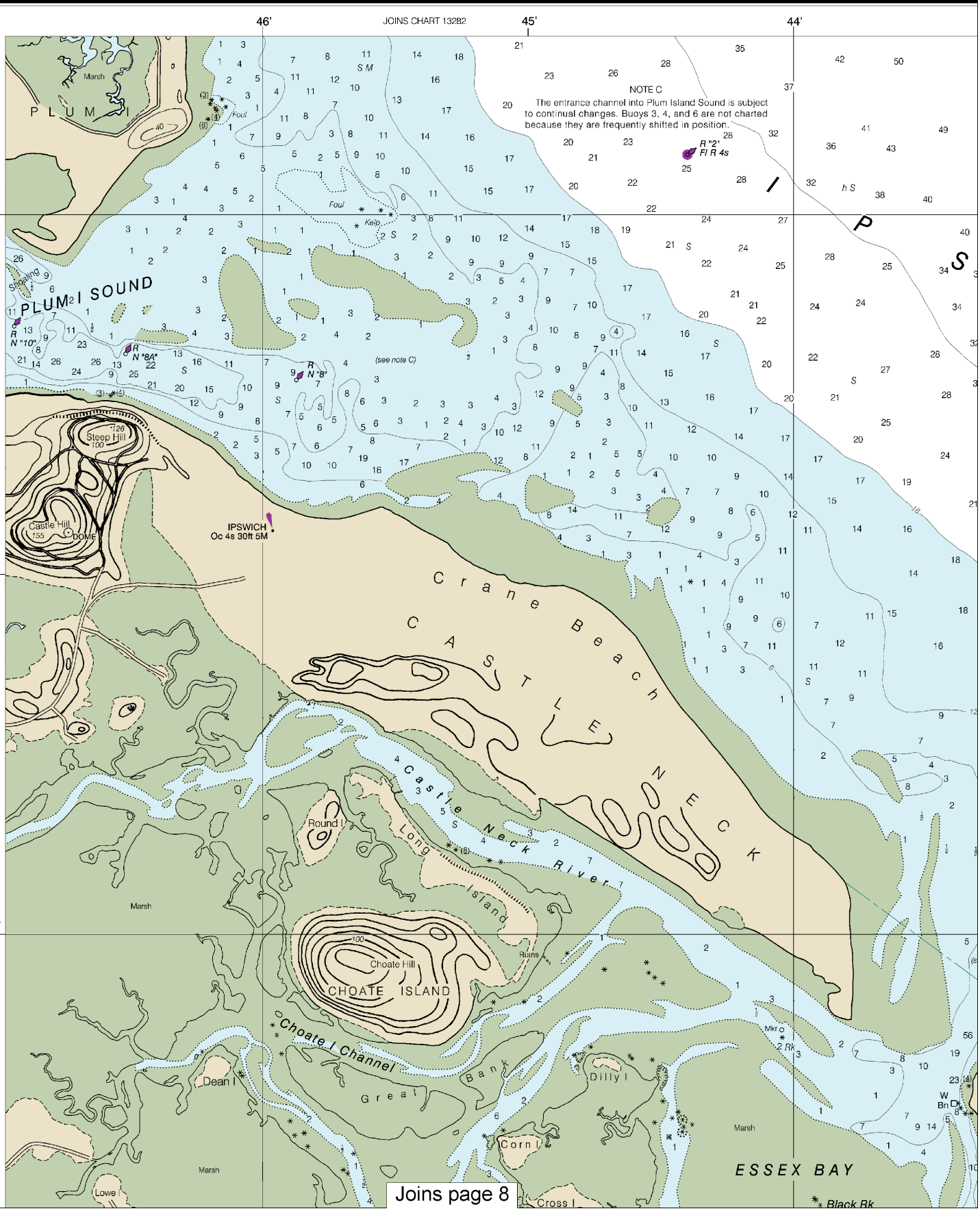

Joins page 8

4

Note: Chart grid lines are aligned with true north.

Printed at reduced scale. ~~SCALE 1:20,000~~ See Note on page 5.

Nautical Miles: 0 — 1 — 1 ½

Yards: 500 — 0 — 500 — 1000 — 1500 — 2000 — 2500

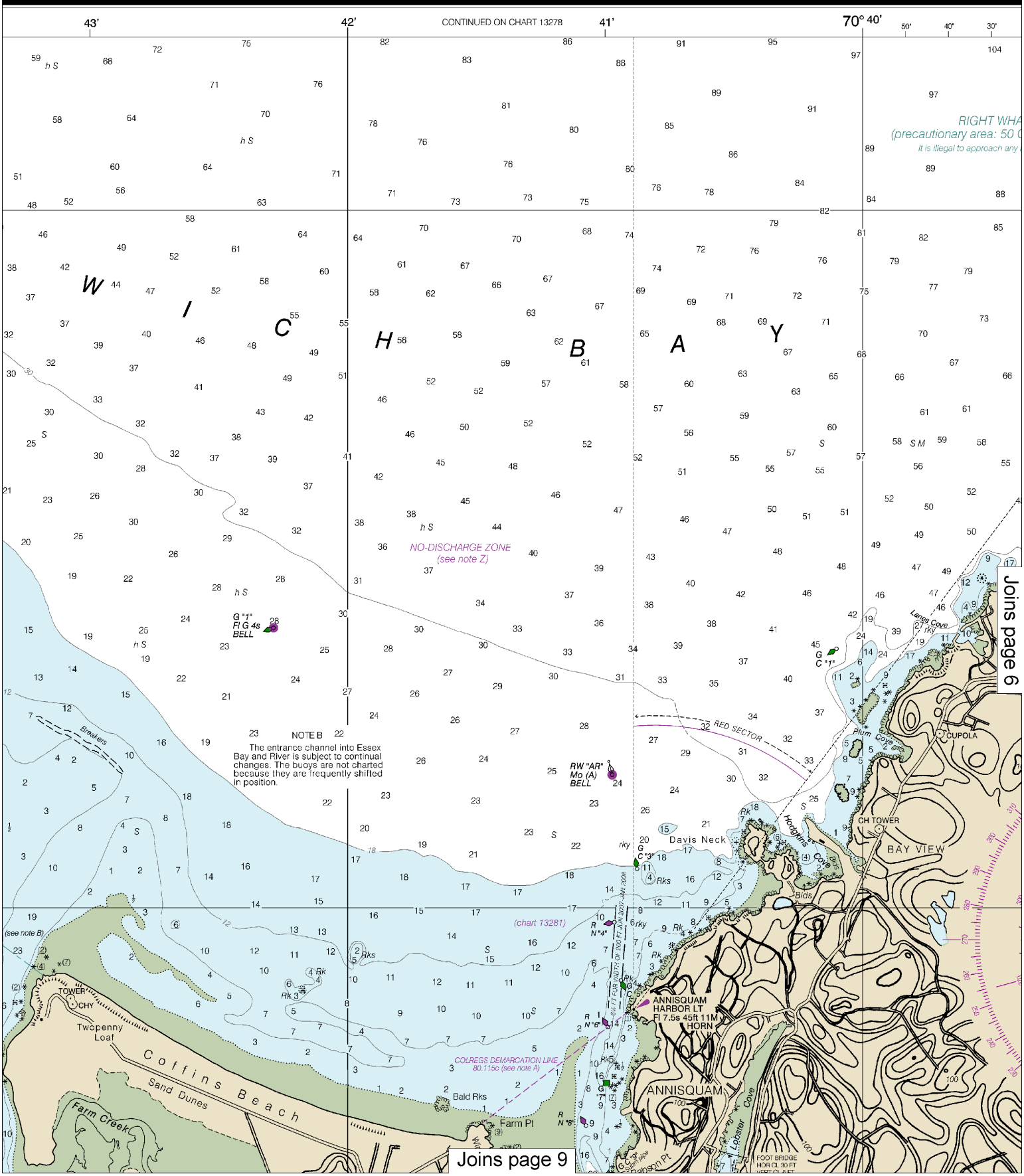

This BookletChart was reduced to 75% of the original chart scale. The new scale is 1:26666. Barscales have also been reduced and are accurate when used to measure distances in this BookletChart.

Formerly C&CS 243, 1st Ed., May 1912. KAPP 2067

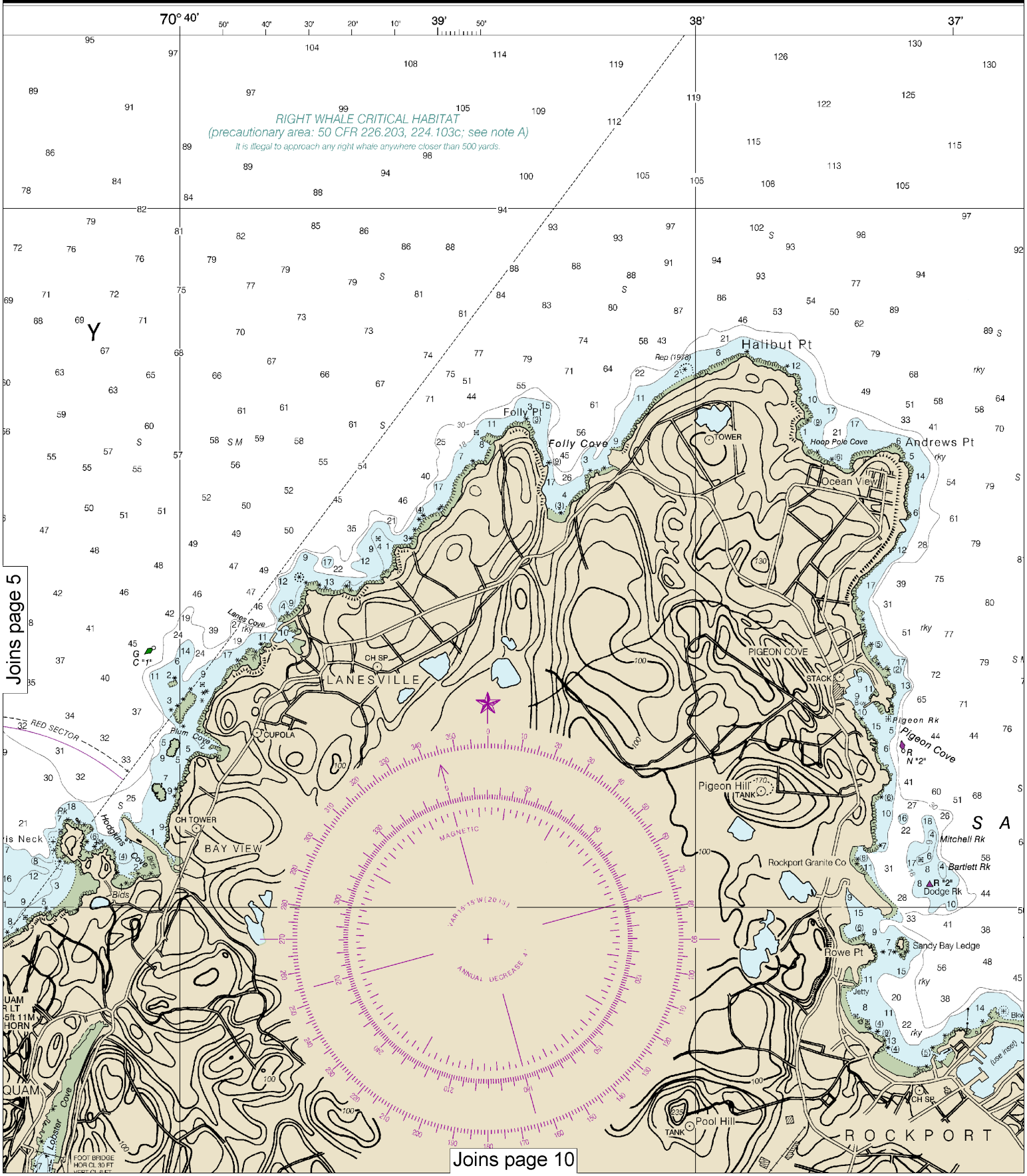

6

Note: Chart grid lines are aligned with true north.

Printed at reduced scale. ~~SCALE 1:20,000~~ See Note on page 5.

Nautical Miles: 0, 1, 1 ½

Yards: 500, 0, 500, 1000, 1500, 2000, 2500

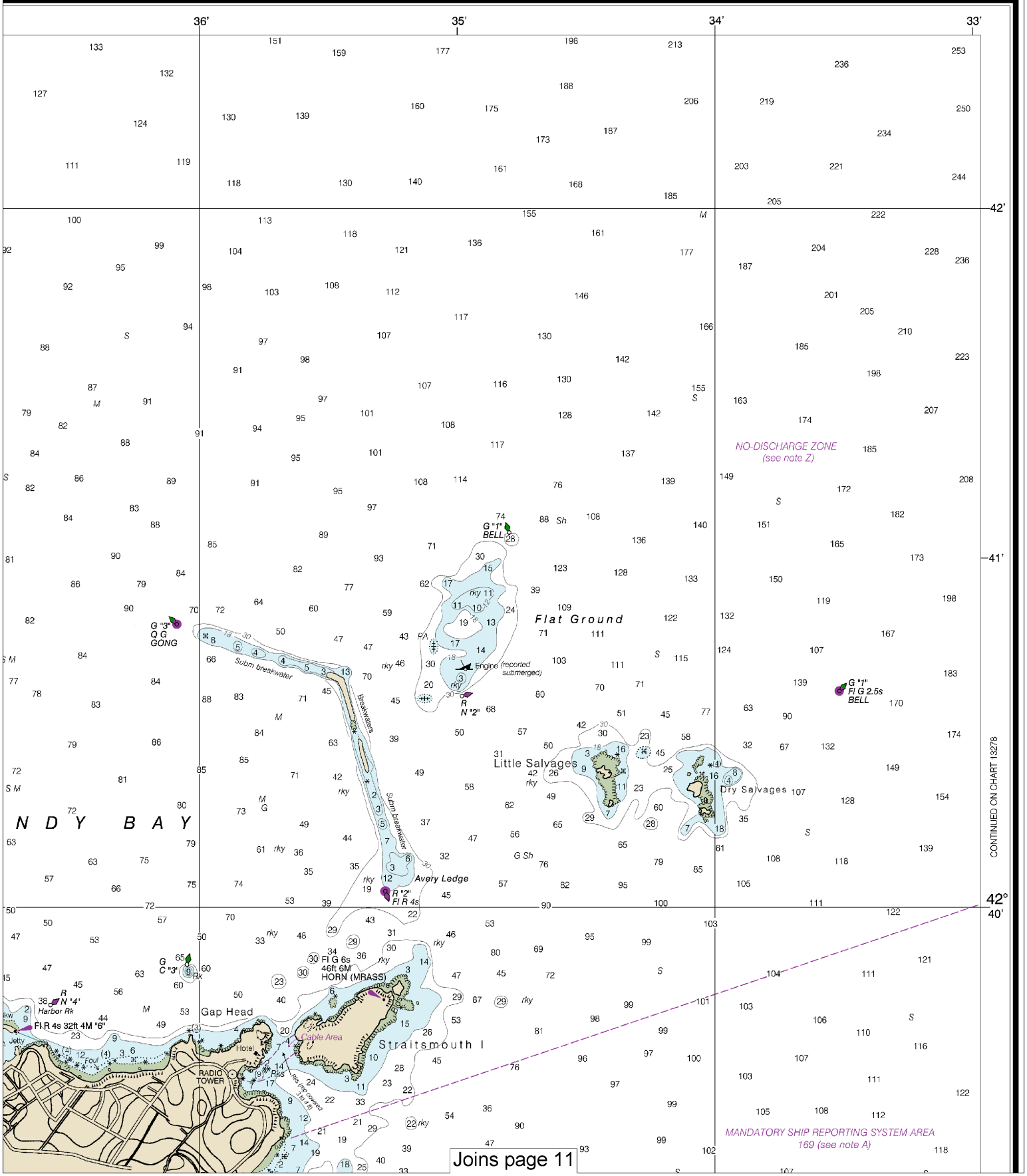

Last Correction: 5/20/2016. Cleared through:
LNM: 2516 (6/21/2016), NM: 2716 (7/2/2016), CHS: 0616 (6/24/2016)

Joins page 4

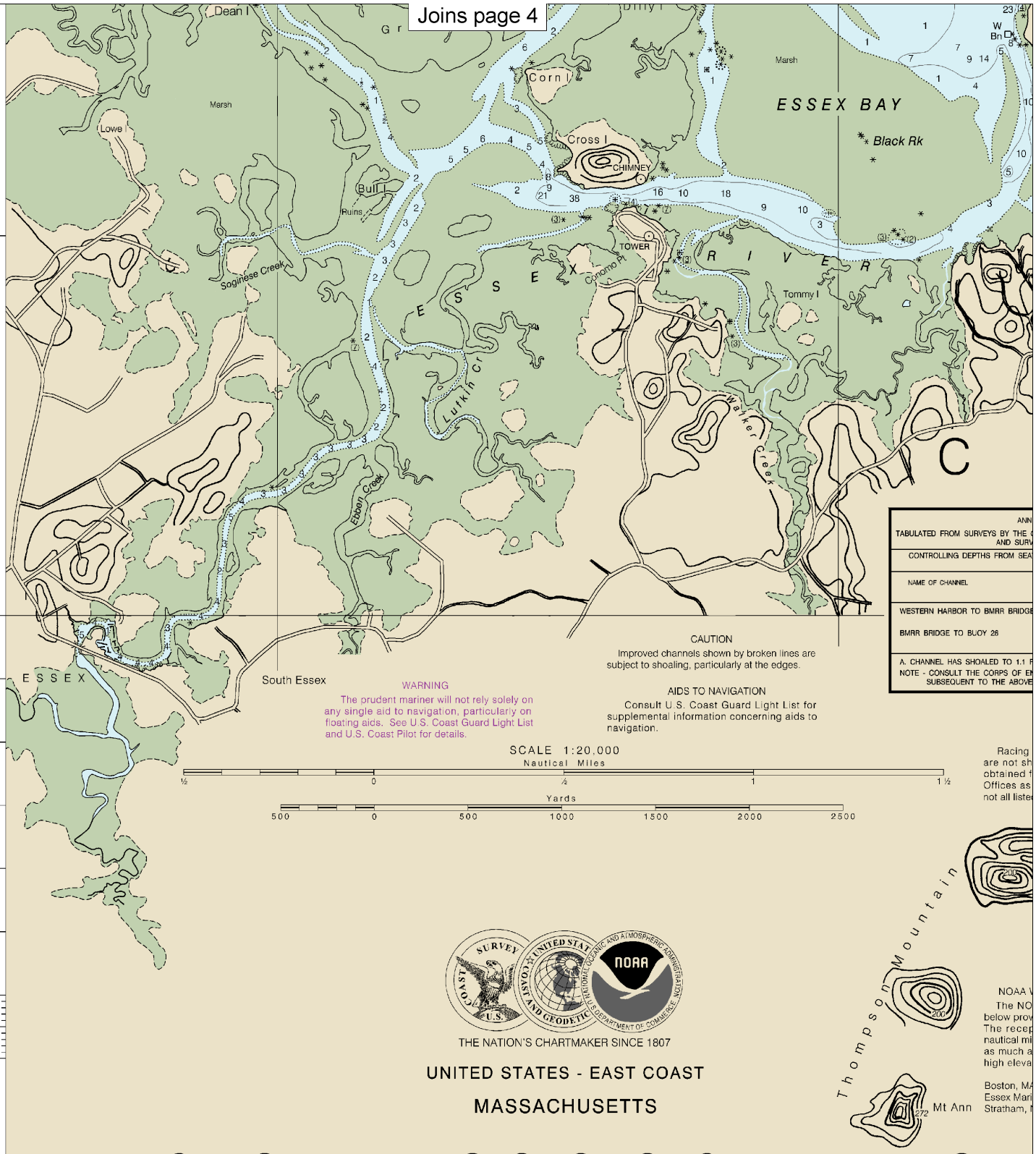

Joins page 12

Note: Chart grid lines are aligned with true north.

Printed at reduced scale. ~~SCALE 1:20,000~~ See Note on page 5.

Nautical Miles
0 1 1½

Yards
500 0 500 1000 1500 2000 2500

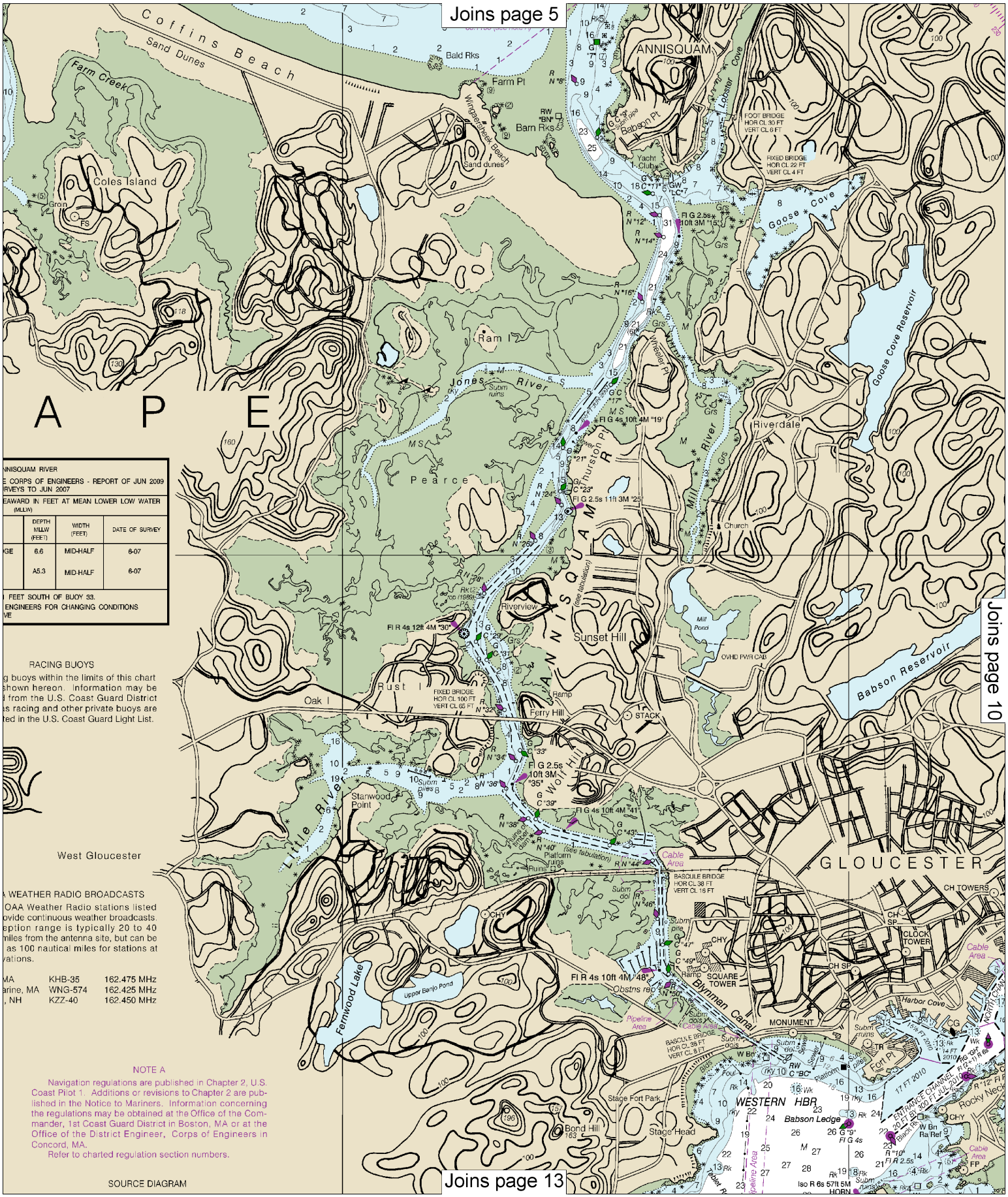
Joins page 5
Joins page 10
Joins page 13
Coffins Beach
Sand Dunes
Farm Creek
Coles Island
Bald Rks
Farm Pt
Barn Rks
Wingaersheek Beach
Sand dunes
ANNISQUAM
Babson Pt
Yacht Club
Lobster Cove
FOOT BRIDGE HOR CL 30 FT VERT CL 6 FT
FIXED BRIDGE HOR CL 22 FT VERT CL 4 FT
Goose Cove
Goose Cove Reservoir
Ram I
Jones River
Pearce I
Riverdale
Mill River
Church
Thurston Pt
Wheeler Pt
Riverview
Sunset Hill
Mill Pond
OVHD PWR CAB
Babson Reservoir
Rust I
Oak I
FIXED BRIDGE HOR CL 100 FT VERT CL 65 FT
Ferry Hill
STACK
Wolf Hill
Stanwood Point
Little River
Platform ruins
Cable Area
BASCULE BRIDGE HOR CL 38 FT VERT CL 16 FT
GLOUCESTER
CH TOWERS
CLOCK TOWER
SQUARE TOWER
Blynman Canal
MONUMENT
Harbor Cove
Fort Pt
Fernwood Lake
Upper Banjo Pond
Pipeline Area
BASCULE BRIDGE HOR CL 38 FT VERT CL 8 FT
WESTERN HBR
Babson Ledge
Stage Fort Park
Stage Head
Bond Hill
Rocky Neck
A P E
NNISQUAM RIVER
E CORPS OF ENGINEERS - REPORT OF JUN 2009
RVEYS TO JUN 2007
EAWARD IN FEET AT MEAN LOWER LOW WATER (MLLW)
DEPTH MLLW (FEET)
WIDTH (FEET)
DATE OF SURVEY
GE 6.6 MID-HALF 6-07
A5.3 MID-HALF 6-07
FEET SOUTH OF BUOY 33.
ENGINEERS FOR CHANGING CONDITIONS
VE
RACING BUOYS
g buoys within the limits of this chart shown hereon. Information may be from the U.S. Coast Guard District as racing and other private buoys are ted in the U.S. Coast Guard Light List.
West Gloucester
WEATHER RADIO BROADCASTS
OAA Weather Radio stations listed ovide continuous weather broadcasts. eption range is typically 20 to 40 miles from the antenna site, but can be as 100 nautical miles for stations at vations.
MA KHB-35 162.475 MHz
arine, MA WNG-574 162.425 MHz
, NH KZZ-40 162.450 MHz
NOTE A
Navigation regulations are published in Chapter 2, U.S. Coast Pilot 1. Additions or revisions to Chapter 2 are published in the Notice to Mariners. Information concerning the regulations may be obtained at the Office of the Commander, 1st Coast Guard District in Boston, MA or at the Office of the District Engineer, Corps of Engineers in Concord, MA.
Refer to charted regulation section numbers.
SOURCE DIAGRAM

Joins page 6

Note: Chart grid lines are aligned with true north.

Printed at reduced scale. ~~SCALE 1:20,000~~ See Note on page 5.

Nautical Miles: 0, 1, 1 ½

Yards: 500, 0, 500, 1000, 1500, 2000, 2500

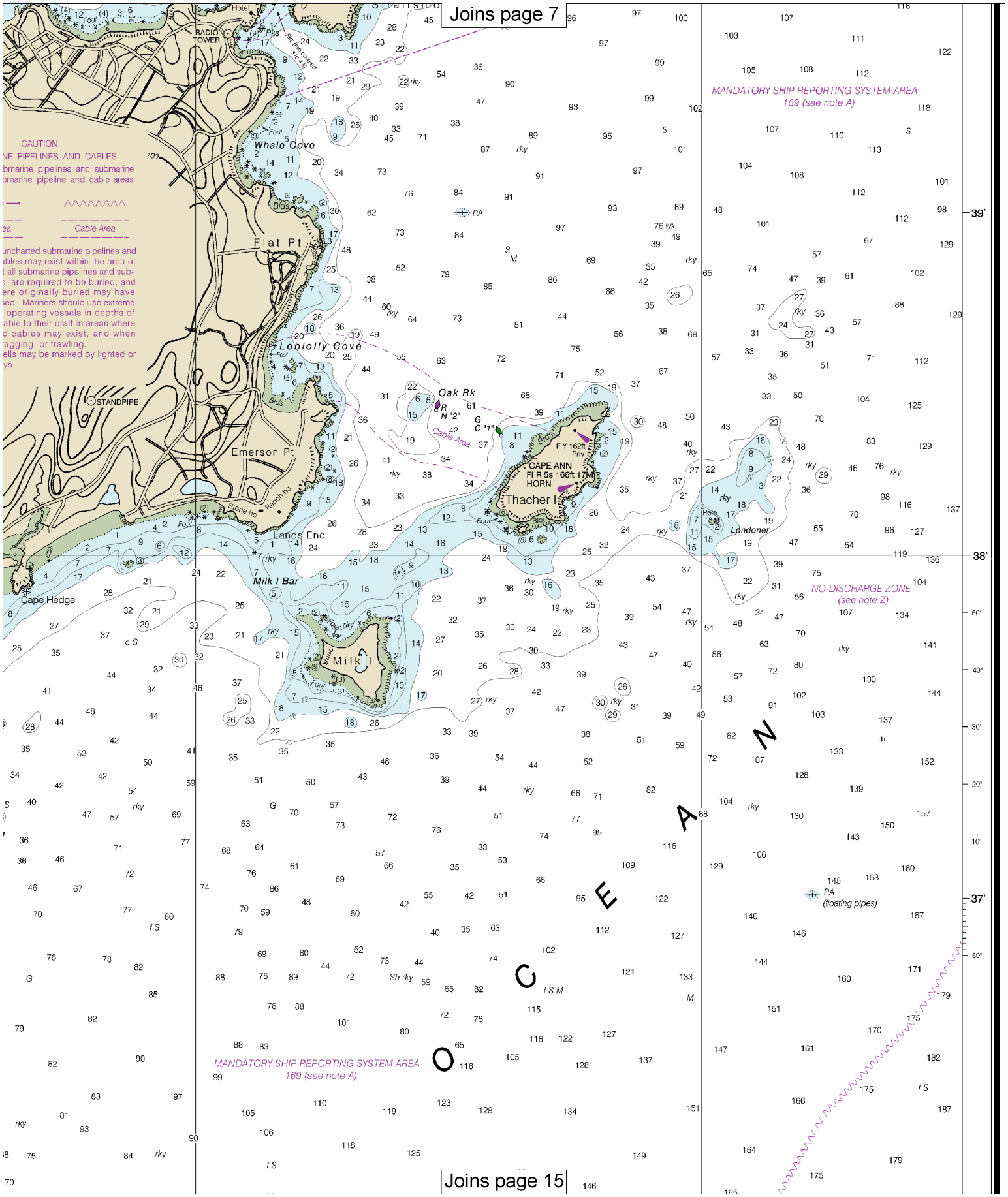
Joins page 7
Joins page 15
RADIO TOWER
Whale Cove
Flat Pt
Loblolly Cove
STANDPIPE
Emerson Pt
Lands End
Milk I Bar
Cape Hedge
Milk I
Oak Rk
Cable Area
Thacher I
CAPE ANN
Fl R 5s 166ft 17M
HORN
Londoner
MANDATORY SHIP REPORTING SYSTEM AREA
169 (see note A)
NO-DISCHARGE ZONE
(see note Z)
PA
(floating pipes)
CAUTION
Cable Area
39'
38'
37'

Joins page 8

Mercator Projection
Scale 1:20,000 at Lat. 42°37'

North American Datum of 1983
(World Geodetic System 1984)

SOUNDINGS IN FEET
AT MEAN LOWER LOW WATER

For Symbols and Abbreviations see Chart No. 1

Additional information can be obtained at nauticalcharts.noaa.gov.

LOCAL MAGNETIC DISTURBANCE

Differences of as much as 3° from the normal variation may be expected within the limits of this chart.

TIDAL INFORMATION

PLACE		Height referred to datum of soundings (MLLW)		
NAME	(LAT/LONG)	Mean Higher High Water	Mean High Water	Mean Low Water
		feet	feet	feet
Plum Island Sound (south end)	(42°43'N/70°47'W)	9.3	8.9	0.3
Annisquam, Lobster Cove	(42°39'N/70°41'W)	9.6	9.1	0.3
Rockport	(42°40'N/70°37'W)	9.5	9.0	0.3

Dashes (- - -) located in datum columns indicate unavailable datum values for a tide station. Real-time water levels, tide predictions, and tidal current predictions are available on the Internet from http://tidesandcurrents.noaa.gov.

(Sep 2013)

POLLUTION REPORTS

Report all spills of oil and hazardous substances to the National Response Center via 1-800-424-8802 (toll free), or to the nearest U.S. Coast Guard facility if telephone communication is impossible (33 CFR 153).

CAUTION

Limitations on the use of radio signals as aids to marine navigation can be found in the U.S. Coast Guard Light Lists and National Geospatial-Intelligence Agency Publication 117.

Radio direction-finder bearings to commercial broadcasting stations are subject to error and should be used with caution.

Station positions are shown thus:
⊙(Accurate location) o(Approximate location)

RADAR REFLECTORS

Radar reflectors have been placed on many floating aids to navigation. Individual radar reflector identification on these aids has been omitted from this chart.

CAUTION

Mariners are warned to stay clear of the protective riprap surrounding navigational light structures shown thus:

HORIZONTAL DATUM

The horizontal reference datum of this chart is North American Datum of 1983 (NAD 83), which for charting purposes is considered equivalent to the World Geodetic System 1984 (WGS 84). Geographic positions referred to the North American Datum of 1927 must be corrected an average of 0.342" northward and 1.844" eastward to agree with this chart.

CAUTION

Temporary changes or defects in aids to navigation are not indicated on this chart. See Local Notice to Mariners.

During some winter months or when endangered by ice, certain aids to navigation are replaced by other types or removed. For details see U.S. Coast Guard Light List.

CAUTION

BASCULE BRIDGE CLEARANCES

For bascule bridges, whose spans do not open to a full upright or vertical position, unlimited vertical clearance is not available for the entire charted horizontal clearance.

HEIGHTS

Heights in feet above Mean High Water.

AUTHORITIES

Hydrography and topography by the National Ocean Service, Coast Survey, with additional data from the Corps of Engineers, Geological Survey, and U.S. Coast Guard.

SUPPLEMENTAL INFORMATION

Consult U.S. Coast Pilot 1 for important supplemental information.

NOTE Z
NO-DISCHARGE ZONE, 40 CFR 140

This chart falls entirely within the limits of a No-Discharge Zone (NDZ). Under the Clean Water Act, Section 312, all vessels operating within a No-Discharge Zone (NDZ) are completely prohibited from discharging any sewage, treated or untreated, into the waters. All vessels with an installed marine sanitation device (MSD) that are navigating, moored, anchored, or docked within a NDZ must have the MSD disabled to prevent the overboard discharge of sewage (treated or untreated) or install a holding tank. Regulations for the NDZ are contained in the U.S. Coast Pilot. Additional information concerning the regulations and requirements may be obtained from the Environmental Protection Agency (EPA) web site: http://www.epa.gov/owow/oceans/regulatory/vessel_sewage/.

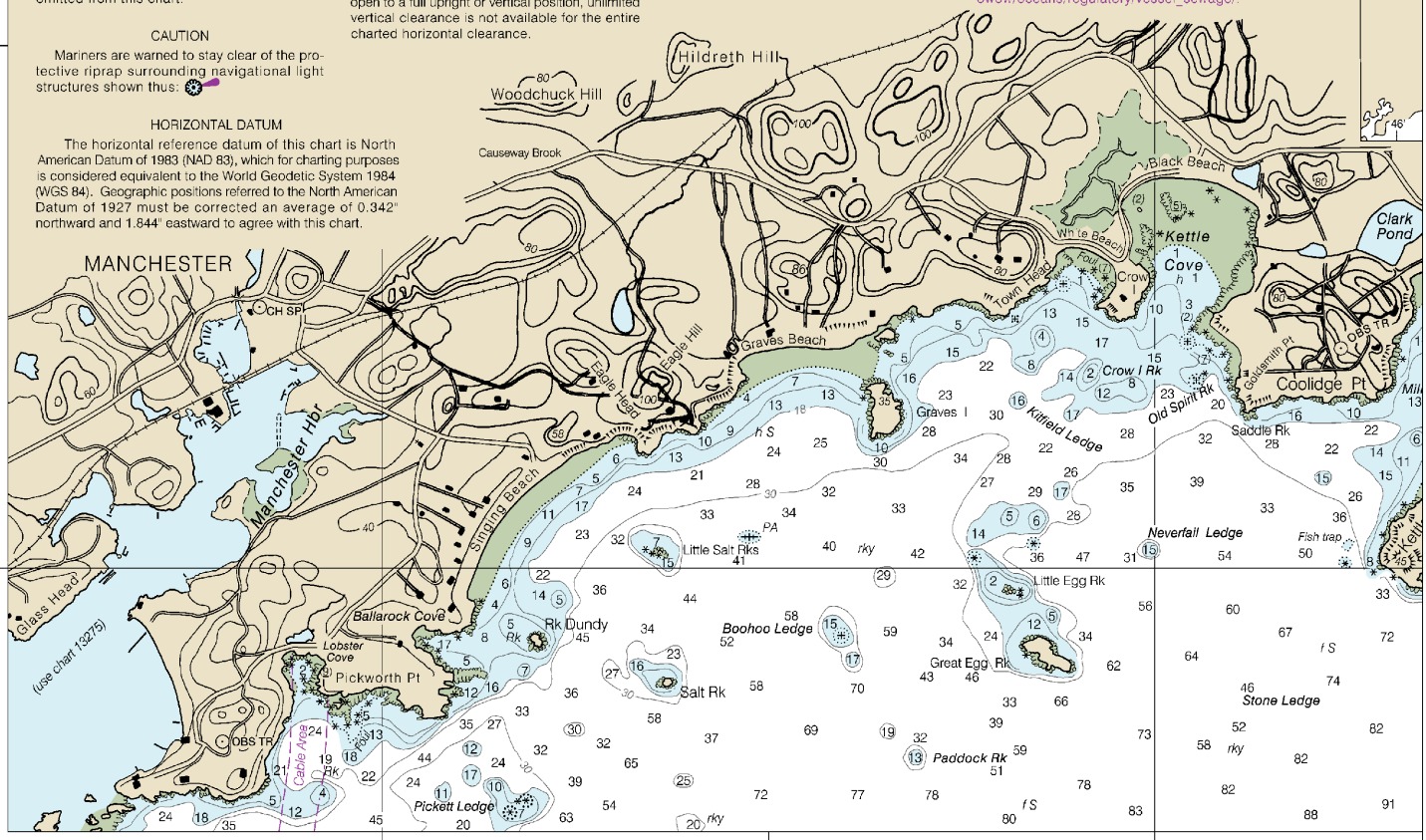

34th Ed., Oct. 2013

13279

CAUTION

This chart has been corrected from the Notice to Mariners (NM) published weekly by the National Geospatial-Intelligence Agency and the Local Notice to Mariners (LNM) issued periodically by each U.S. Coast Guard district to the dates shown in the lower left hand corner. Chart updates corrected from Notice to Mariners published after the dates shown in the lower left hand corner are available at nauticalcharts.noaa.gov.

NOAA encourages users to submit inquiries about this chart at http://www.nauticalcharts.noaa.gov

Last Correction: 5/20/2016. Cleared through:
LNM: 2516 (6/21/2016), NM: 2716 (7/2/2016), CHS: 0616 (6/24/2016)

Note: Chart grid lines are aligned with true north.

Printed at reduced scale. ~~SCALE 1:20,000~~ See Note on page 5.

Nautical Miles: 0 1 1½

Yards: 500 0 500 1000 1500 2000 2500

NOTE A

Navigation regulations are published in Chapter 2, U.S. Coast Pilot 1. Additions or revisions to Chapter 2 are published in the Notice to Mariners. Information concerning the regulations may be obtained at the Office of the Commander, 1st Coast Guard District in Boston, MA or at the Office of the District Engineer, Corps of Engineers in Concord, MA.

Refer to charted regulation section numbers.

SOURCE DIAGRAM

The outlined areas represent the limits of the most recent hydrographic survey information that has been evaluated for charting. Surveys have been banded in this diagram by date and type of survey. Channels maintained by the U.S. Army Corps of Engineers are periodically resurveyed and are not shown on this diagram. Refer to Chapter 1, United States Coast Pilot.

SOURCE

	1990 - 2003	NOS Surveys	full bottom coverage
1	1990 - 2000	NOS Surveys	partial bottom coverage
3	1940 - 1969	NOS Surveys	partial bottom coverage
		US Government Surveys	

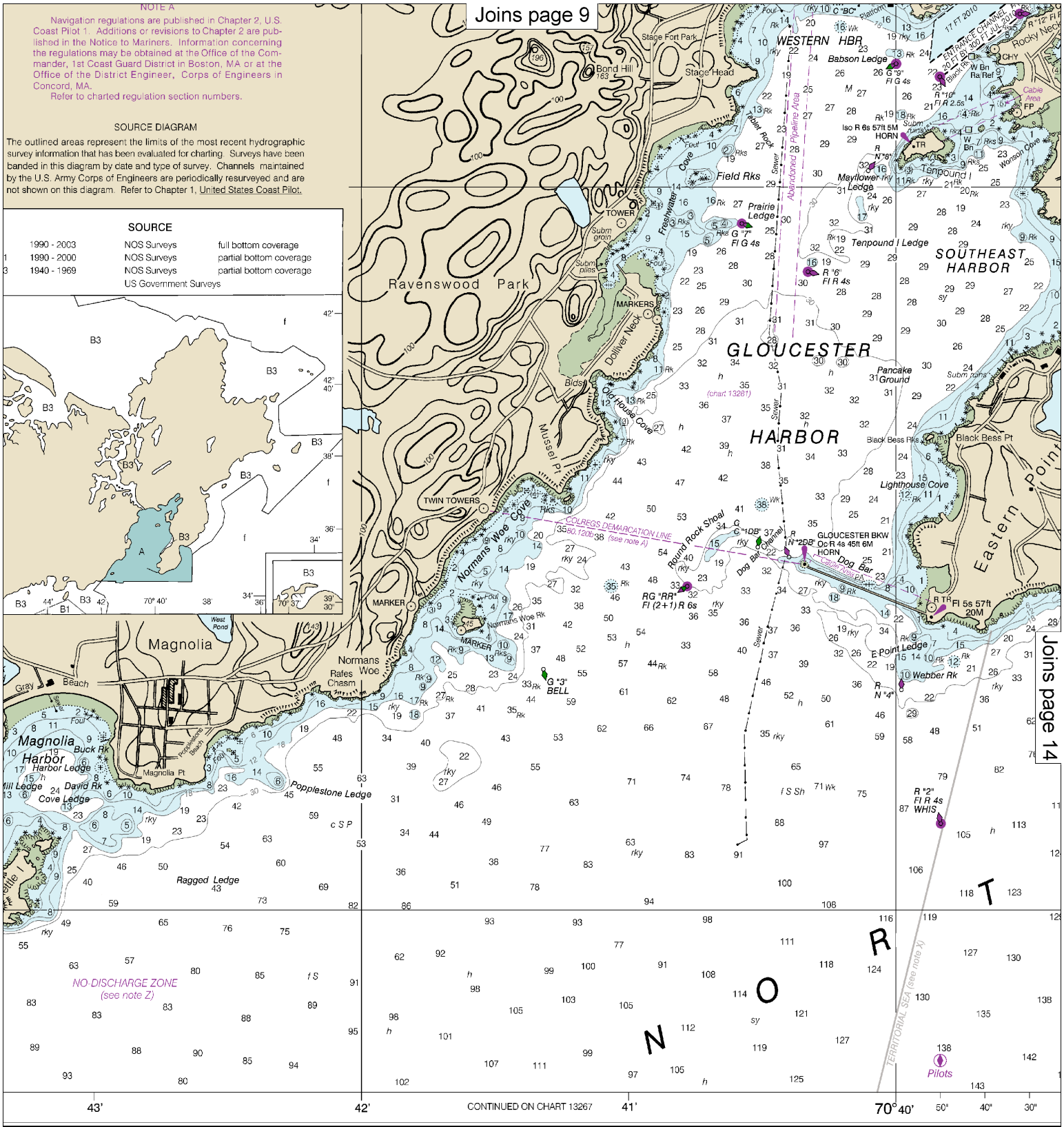

SOUNDINGS IN FEET

Published at Washington, D.C.
U.S. DEPARTMENT OF COMMERCE
NATIONAL OCEANIC AND ATMOSPHERIC ADMINISTRATION
NATIONAL OCEAN SERVICE
COAST SURVEY

ries, discrepancies or comments
.noaa.gov/staff/contact.htm.

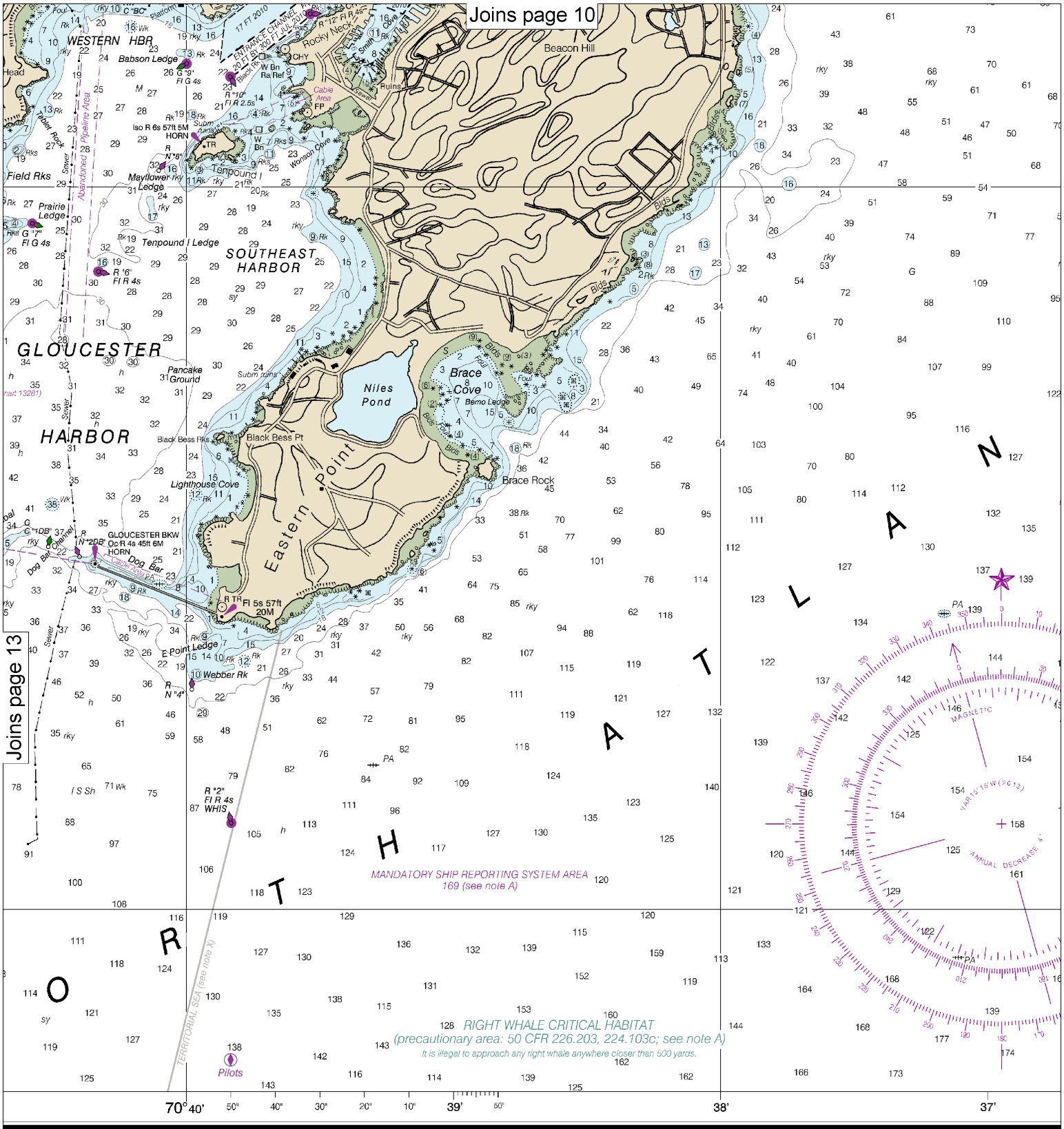

Published at Washington, D.C.
U.S. DEPARTMENT OF COMMERCE
NATIONAL OCEANIC AND ATMOSPHERIC ADMINISTRATION
NATIONAL OCEAN SERVICE
COAST SURVEY

FATHOMS	1	2	3
FEET	6	12	18
METERS	1 2 3 4 5 6		

Note: Chart grid lines are aligned with true north.

Printed at reduced scale. ~~SCALE 1:20,000~~ See Note on page 5.

Nautical Miles: 0 — 1 — 1 ½

Yards: 500 — 0 — 500 — 1000 — 1500 — 2000 — 2500

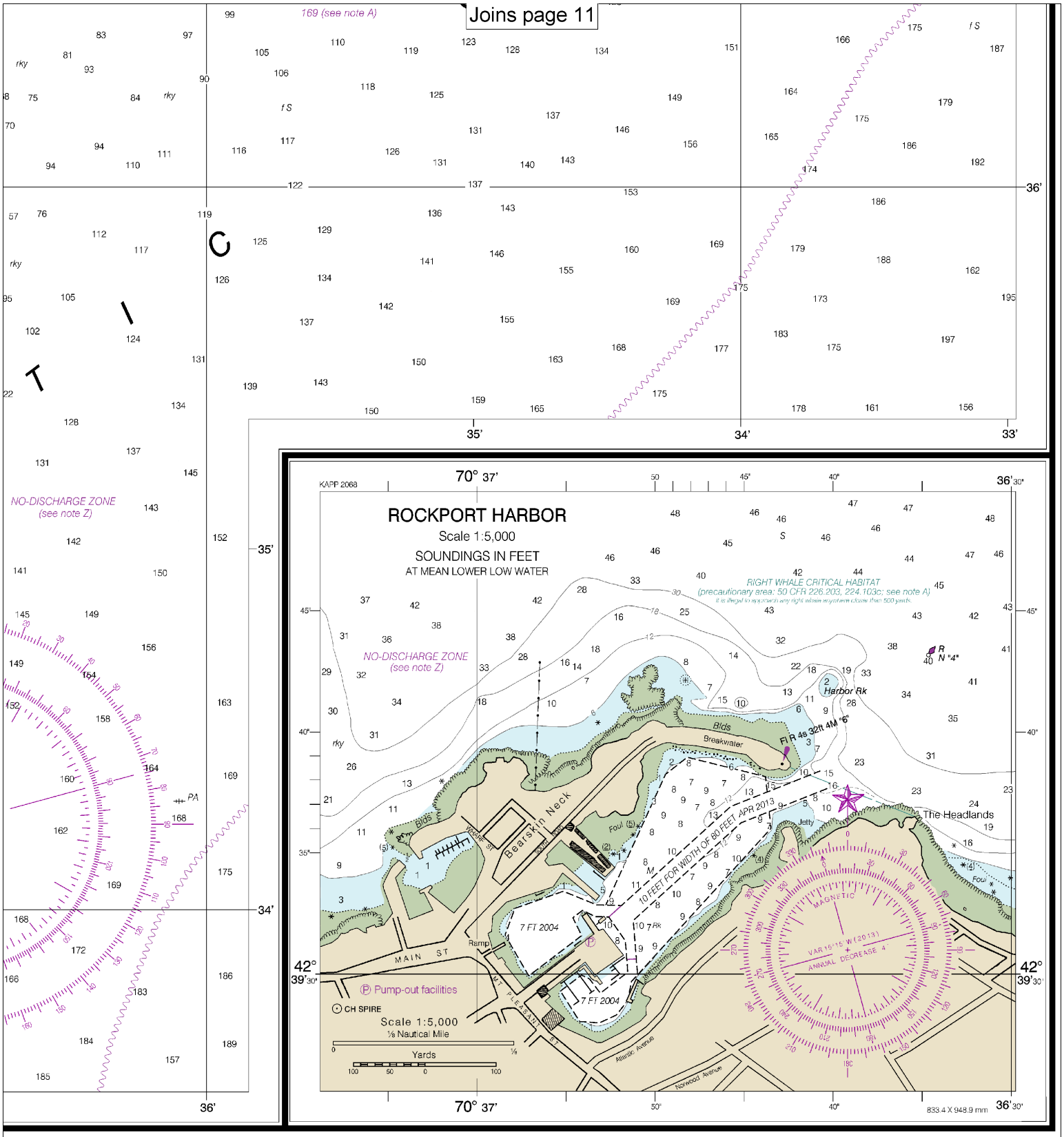

Ipswich Bay to Gloucester Harbor

SOUNDINGS IN FEET - SCALE 1:20,000

13279

EMERGENCY INFORMATION

VHF Marine Radio channels for use on the waterways:

Channel 6 – Inter-ship safety communications.
Channel 9 – Communications between boats and ship-to-coast.
Channel 13 – Navigation purposes at bridges, locks, and harbors.
Channel 16 – Emergency, distress and safety calls to Coast Guard and others, and to initiate calls to other vessels. Contact the other vessel, agree to another channel, and then switch.
Channel 22A – Calls between the Coast Guard and the public. Severe weather warnings, hazards to navigation and safety warnings are broadcast here.
Channels 68, 69, 71, 72 and 78A – Recreational boat channels.

Getting and Giving Help — Signal other boaters using visual distress signals (flares, orange flag, lights, arm signals); whistles; horns; and on your VHF radio. You are required by law to help boaters in trouble. Respond to distress signals, but do not endanger yourself.

Distress Call Procedures

- Make sure radio is on.
- Select Channel 16.
- Press/Hold the transmit button.
- Clearly say: "MAYDAY, MAYDAY, MAYDAY."
- Also give: Vessel Name and/or Description; Position and/or Location; Nature of Emergency; Number of People on Board.
- Release transmit button.
- Wait for 10 seconds — If no response Repeat MAYDAY call.

HAVE ALL PERSONS PUT ON LIFE JACKETS!

All Hazards NOAA Weather Radio NOAA's National Weather Service

NOAA Weather Radio All Hazards (NWR) is a nationwide network of radio stations broadcasting continuous weather information directly from the nearest National Weather Service office. NWR broadcasts official Weather Service warnings, watches, forecasts and other hazard information 24 hours a day, 7 days a week.
http://www.nws.noaa.gov/nwr/

Quick References

Nautical chart related products and information	—	**http://www.nauticalcharts.noaa.gov**
Interactive chart catalog	—	**http://www.charts.noaa.gov/InteractiveCatalog/nrnc.shtml**
Report a chart discrepancy	—	**http://ocsdata.ncd.noaa.gov/idrs/discrepancy.aspx**
Chart and chart related inquiries and comments	—	**http://ocsdata.ncd.noaa.gov/idrs/inquiry.aspx?frompage=ContactUs**
Chart updates (LNM and NM corrections)	—	**http://www.nauticalcharts.noaa.gov/mcd/updates/LNM_NM.html**
Coast Pilot online	—	**http://www.nauticalcharts.noaa.gov/nsd/cpdownload.htm**
Tides and Currents	—	**http://tidesandcurrents.noaa.gov**
Marine Forecasts	—	**http://www.nws.noaa.gov/om/marine/home.htm**
National Data Buoy Center	—	**http://www.ndbc.noaa.gov/**
NowCoast web portal for coastal conditions	—	**http://www.nowcoast.noaa.gov/**
National Weather Service	—	**http://www.weather.gov/**
National Hurrican Center	—	**http://www.nhc.noaa.gov/**
Pacific Tsunami Warning Center	—	**http://ptwc.weather.gov/**
Contact Us	—	**http://www.nauticalcharts.noaa.gov/staff/contact.htm**

twitter —— For the latest news from Coast Survey, follow **@NOAAcharts**

Note on Printing

This Booklet chart has been designed for duplex printing (printed on front and back of one sheet). If a duplex option is not available on your printer, you may print each sheet and arrange them back-to-back to allow for the proper layout when viewing.

NOAA's Office of Coast Survey — The Nation's Chartmaker