THE NATION'S CHARTMAKER SINCE 1807

NORTH PACIFIC OCEAN

COMMONWEALTH OF THE NORTHERN MARIANA ISLANDS

PLANS IN THE MARIANA ISLANDS

1st Ed., May 1923

Mercator Projection

DEPTHS IN METERS
AT APPROXIMATE LOWEST LOW WATER

Additional information can be obtained at nauticalcharts.noaa.gov.

HEIGHTS
Heights in meters above Mean Sea Level.

AUTHORITIES
Hydrography and topography by the National Ocean Service, Coast Survey, with additional data from the U.S. Navy and Japanese surveys.

For Symbols and Abbreviations see Chart No. 1

CAUTION
Temporary changes or defects in aids to navigation are not indicated on this chart. See Local Notice to Mariners.

NOAA WEATHER RADIO BROADCASTS
The NOAA Weather Radio station listed below provides continuous weather broadcasts. The reception range is typically 20 to 40 nautical miles from the antenna site, but can be as much as 100 nautical miles for stations at high elevations.

Saipan	WXM-86	162.550 MHz

SUPPLEMENTAL INFORMATION
Consult U.S. Coast Pilot 7 for important supplemental information.

NOTE
See Chart 81004 for smaller scale coverage of the Mariana Islands.

AIDS TO NAVIGATION
Consult U.S. Coast Guard Light List for supplemental information concerning aids to navigation.

RADAR REFLECTORS
Radar reflectors have been placed on many floating aids to navigation. Individual radar reflector identification on these aids has been omitted from this chart.

SOURCE DIAGRAM
The outlined areas represent the limits of the most recent hydrographic survey information that has been evaluated for charting. Surveys have been banded in this diagram by date and type of survey. Channels maintained by the U.S. Army Corps of Engineers are periodically resurveyed and are not shown on this diagram. Refer to Chapter 1, United States Coast Pilot.

COPYRIGHT
No copyright is claimed by the United States Government under Title 17 U.S.C. However, other nations may claim intellectual property rights on the compilation of data depicting the foreign waters shown on this chart.

NOTE A
Navigation regulations are published in Chapter 2, U.S. Coast Pilot 7. Additions or revisions to Chapter 2 are published in the Notice to Mariners. Information concerning the regulations may be obtained at: the Office of the Commander, 14th Coast Guard District in Honolulu, Hawaii or at the Office of the District Engineer, Corps of Engineers in Honolulu, Hawaii.
Refer to charted regulation section numbers.

POLLUTION REPORTS
Report all spills of oil and hazardous substances to the National Response Center via 1-800-424-8802 (toll free), or to the nearest U.S. Coast Guard facility if telephone communication is impossible (33 CFR 153).

DEPTHS IN METERS

81086

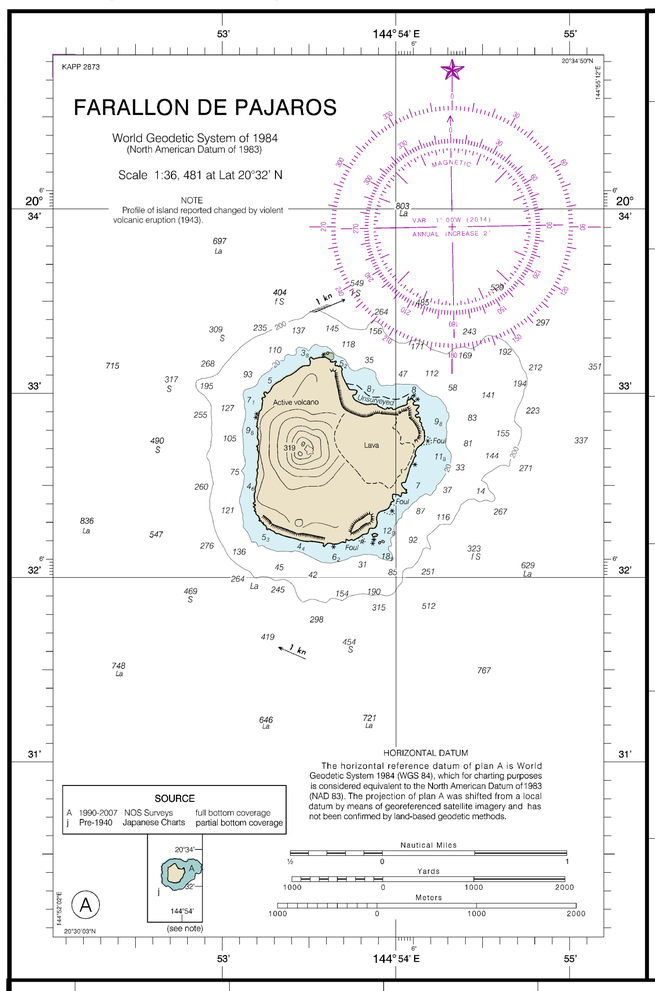



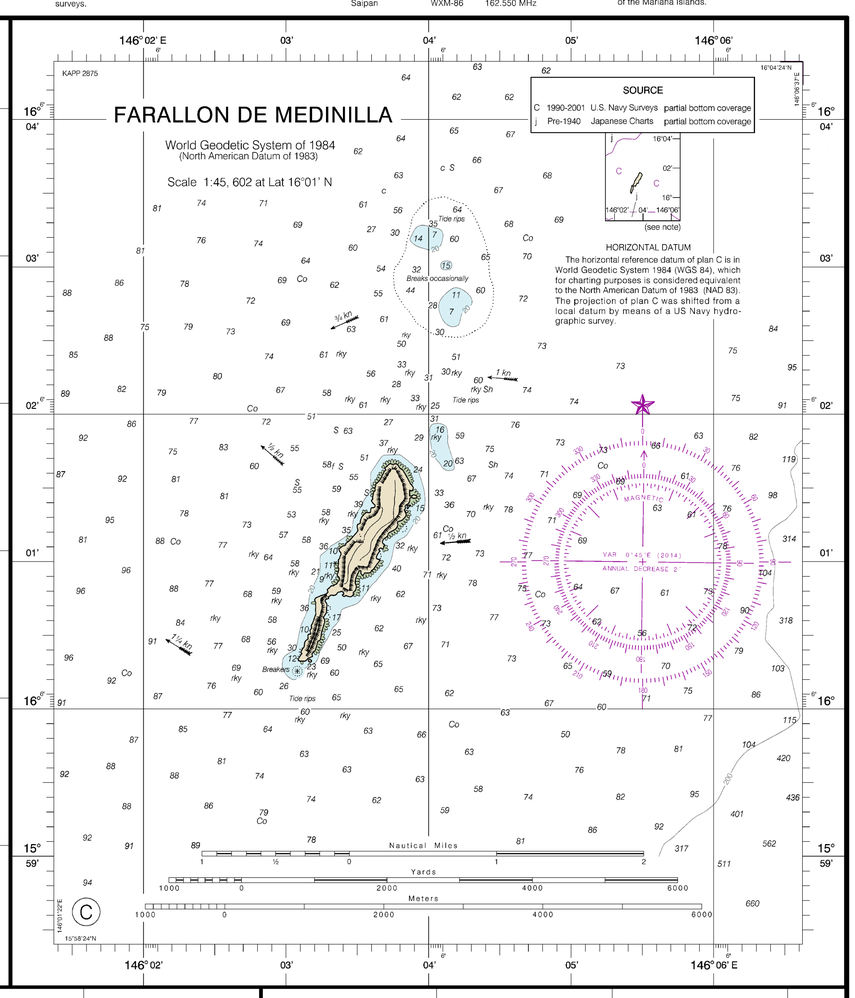



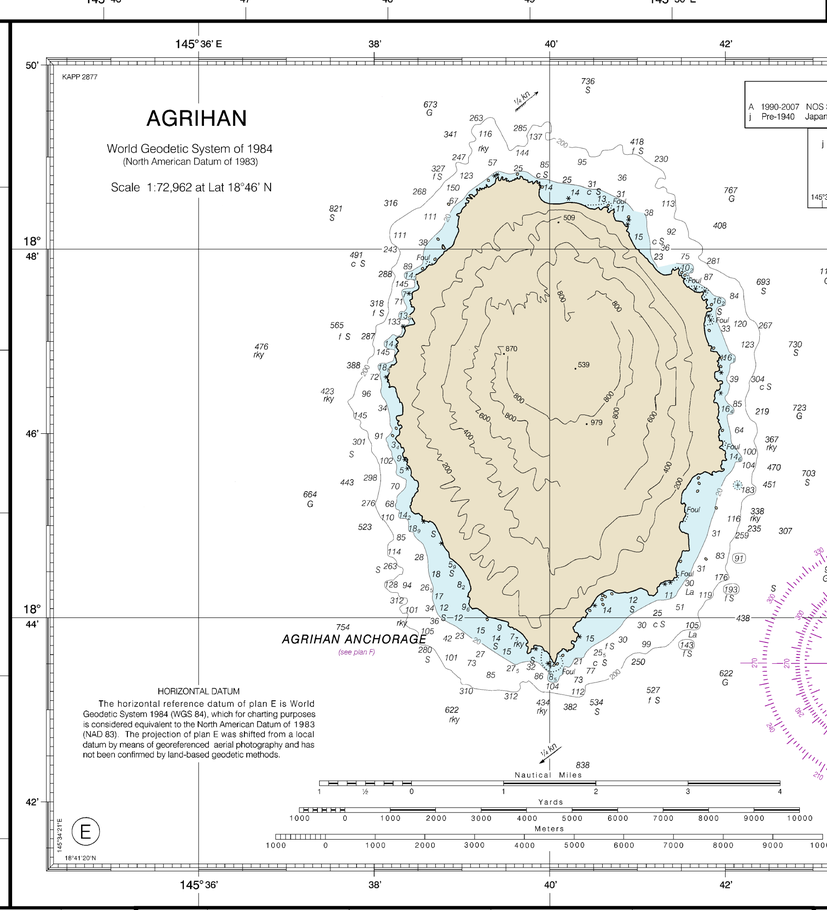





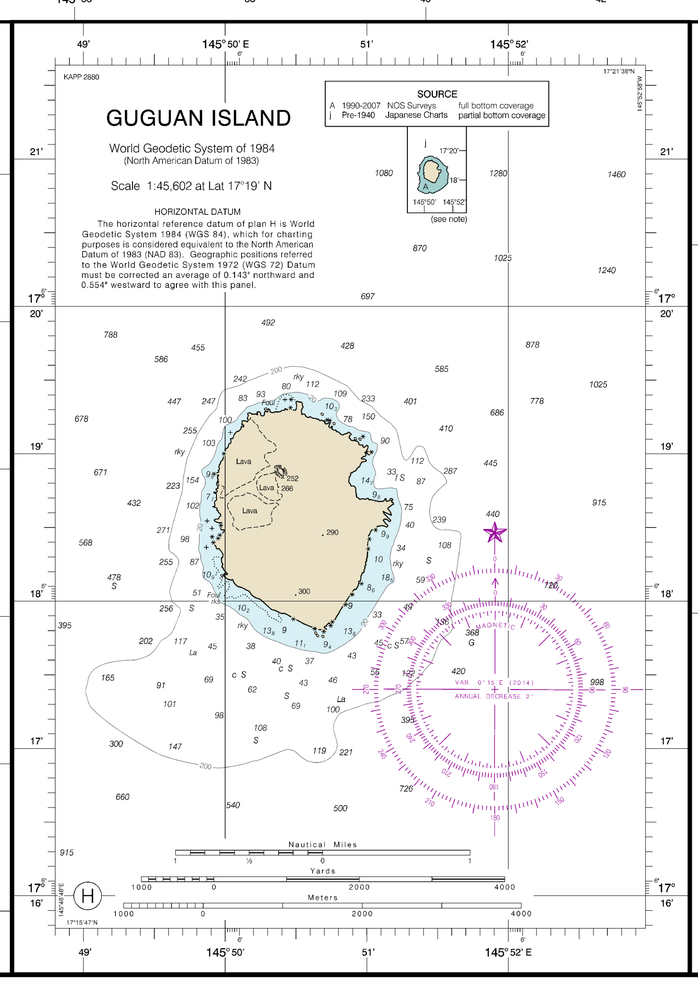

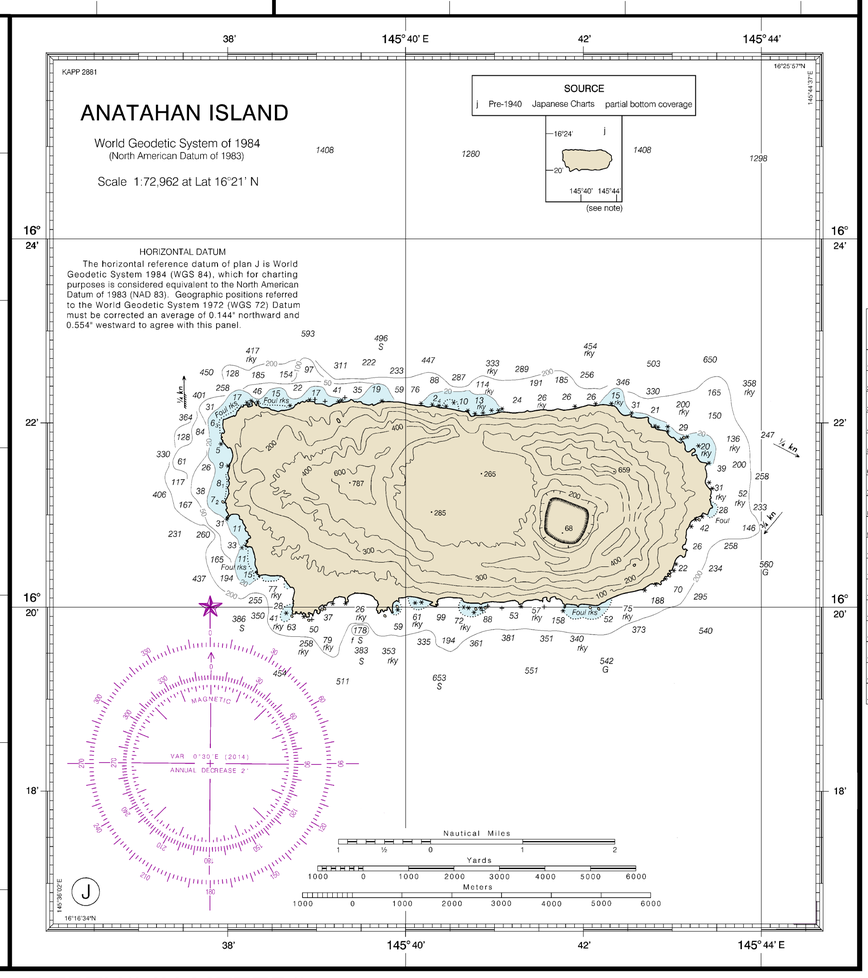

FATHOMS | FEET | METERS

To ensure that this chart was printed at the proper scale, the line below should measure six inches (152 millimeters). If the line does not measure six inches (152 millimeters), this copy is not certified safe for navigation.

81086

CAUTION
This chart has been corrected from the Notice to Mariners (NM) published weekly by the National Geospatial-Intelligence Agency and the Local Notice to Mariners (LNM) issued periodically by each U.S. Coast Guard district to the dates shown in the lower left hand corner. Chart updates corrected from Notice to Mariners published after the dates shown in the lower left hand corner are available at nauticalcharts.noaa.gov.

NOAA encourages users to submit inquiries, discrepancies or comments about this chart at http://www.nauticalcharts.noaa.gov/staff/contact.htm.

Published at Washington, D.C.
U.S. DEPARTMENT OF COMMERCE
NATIONAL OCEANIC AND ATMOSPHERIC ADMINISTRATION
NATIONAL OCEAN SERVICE
COAST SURVEY

WARNING
The prudent mariner will not rely solely on any single aid to navigation, particularly on floating aids. See U.S. Coast Guard Light List and U.S. Coast Pilot for details.

DEPTHS IN METERS

Plans in the Mariana Islands
DEPTHS IN METERS

81086

8th Ed., May 2014. Last Correction: 5/1/2014. Cleared through:
LNM: 4816 (11/29/2016), NM: 5016 (12/10/2016)

This chart was distributed as a PDF (Portable Document Format). Printing PDFs may alter the chart scale, color, or legibility that may impact suitability for navigation. Printed charts provided by NOAA certified Print on Demand (POD) providers fulfill a vessel's requirement to carry a navigational chart "published by the National Ocean Service" in accordance with federal regulations, including but not limited to 33 C.F.R. 164.33(a), 33 C.F.R. 164.72(b), and 46 C.F.R. 28.225(a). POD charts meet stringent print standards and can be recognized by an official certification of authenticity printed on the chart. A list of POD providers can be found at: nauticalcharts.noaa.gov/pod

To ensure that this chart was printed at the proper scale, the line below should measure six inches (152 millimeters). If the line does not measure six inches (152 millimeters), this copy is not certified safe for navigation.