NOAA encourages users to submit inquiries, discrepancies or comments about this chart at http://www.nauticalcharts.noaa.gov/staff/contact.htm.

Formerly C&GS 4121, 1st Ed., Jan. 1928

COLREGS, 80.1410 (see note A)
International Regulations for Preventing Collisions at Sea, 1972:
The entire area of this chart falls seaward of the COLREGS Demarcation Line.

SOUNDINGS IN FEET

19353

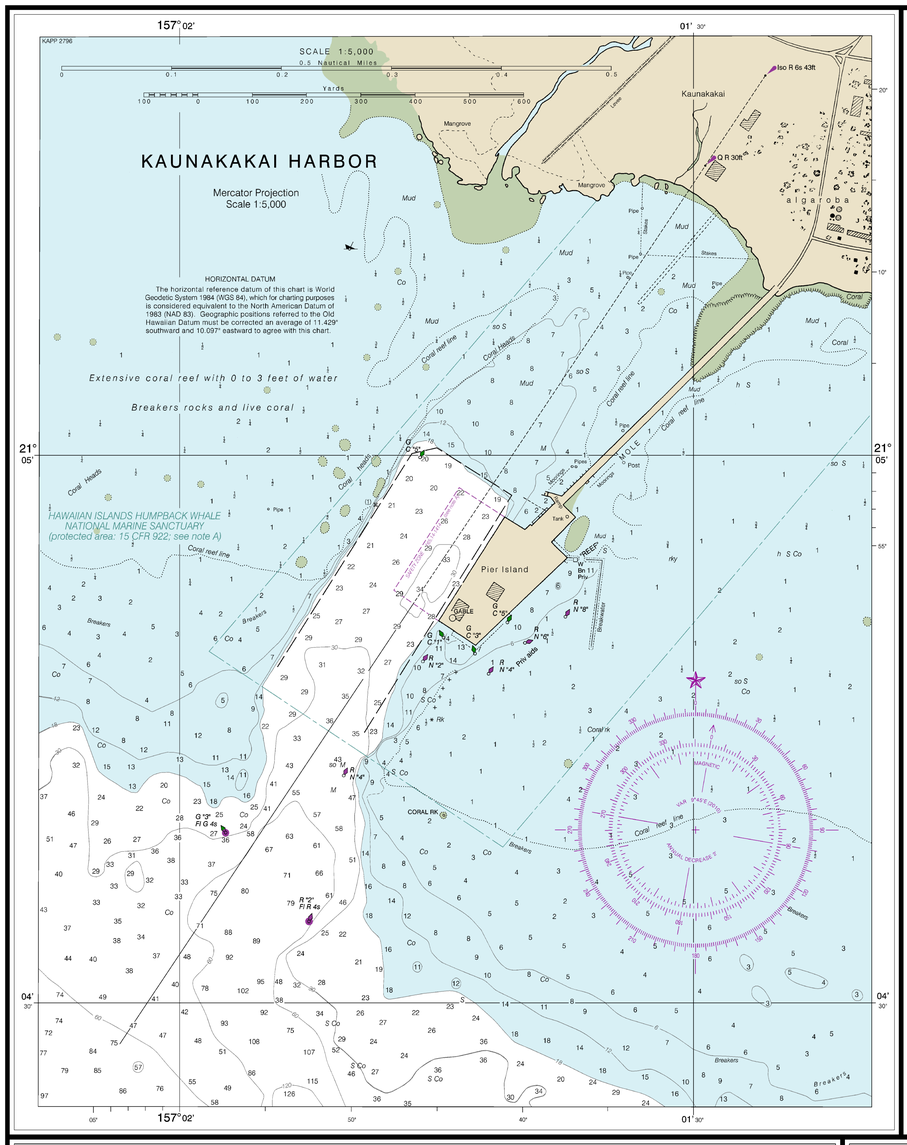

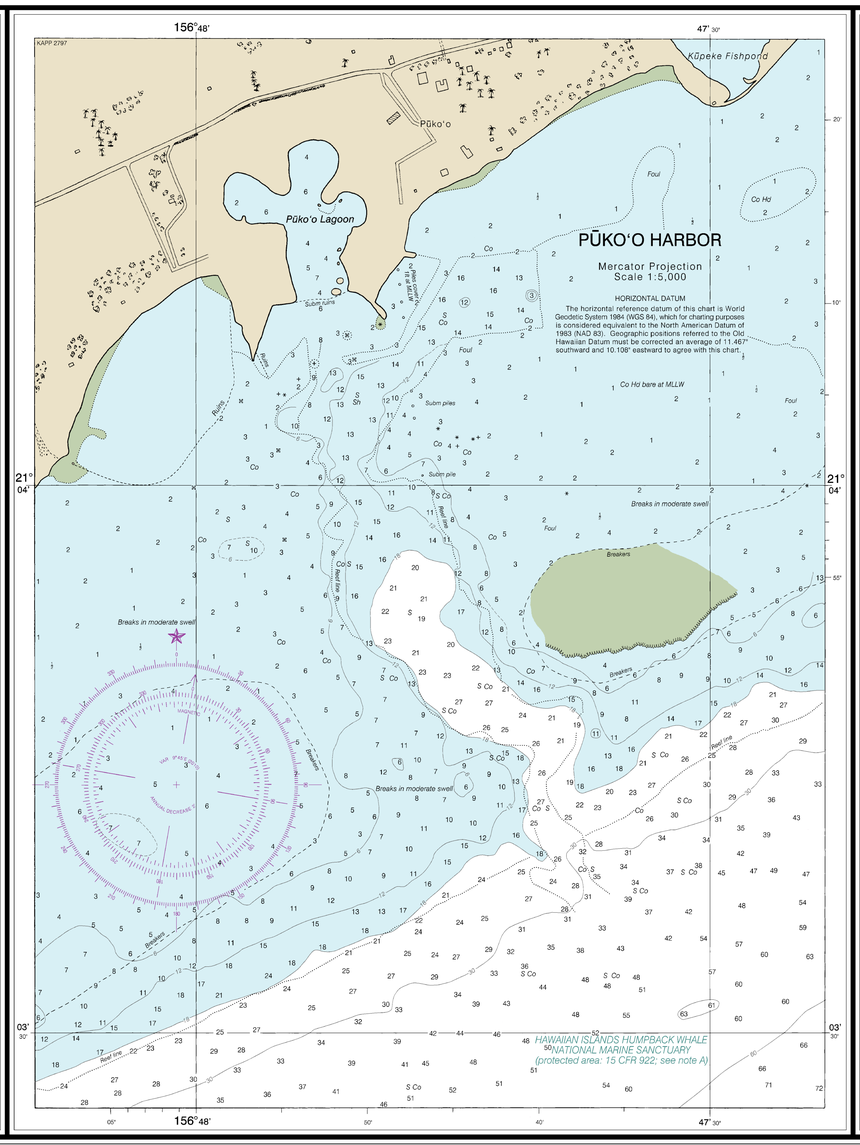

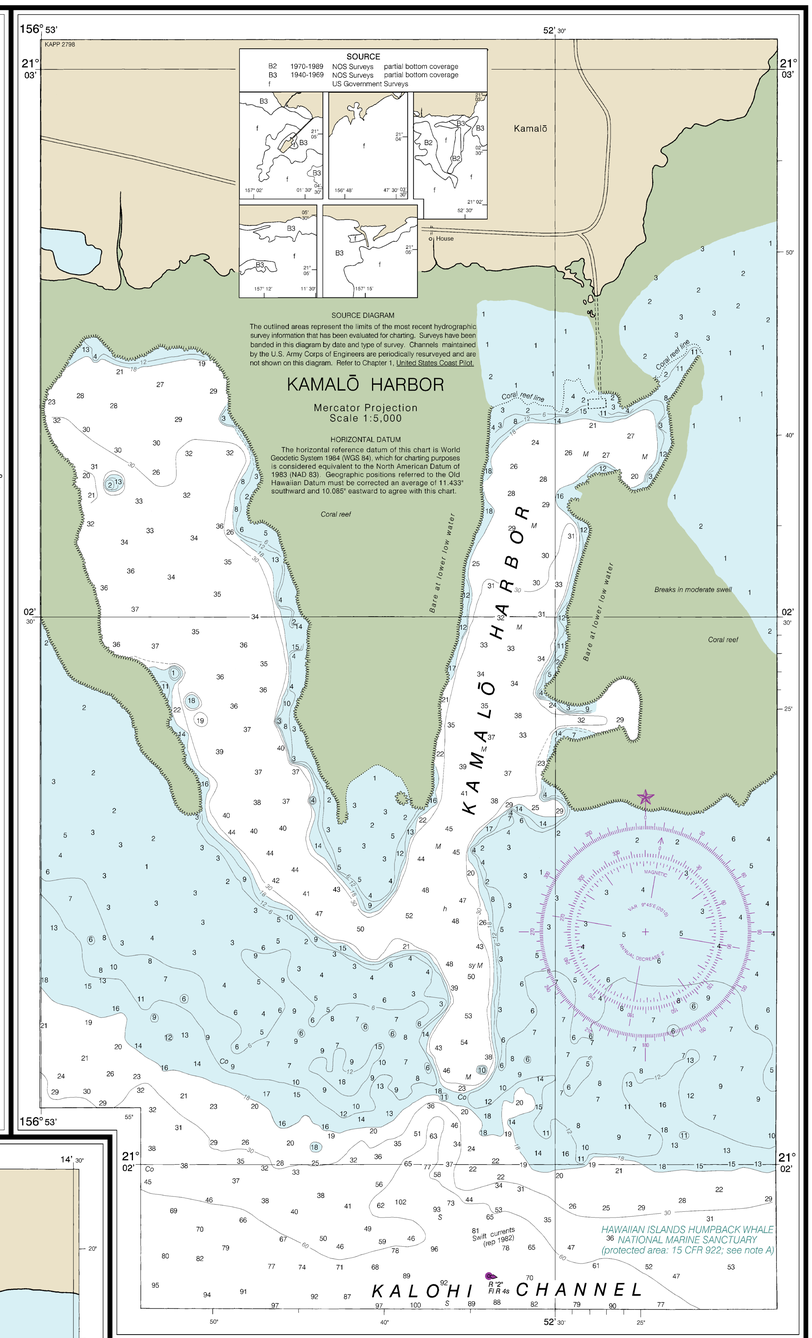

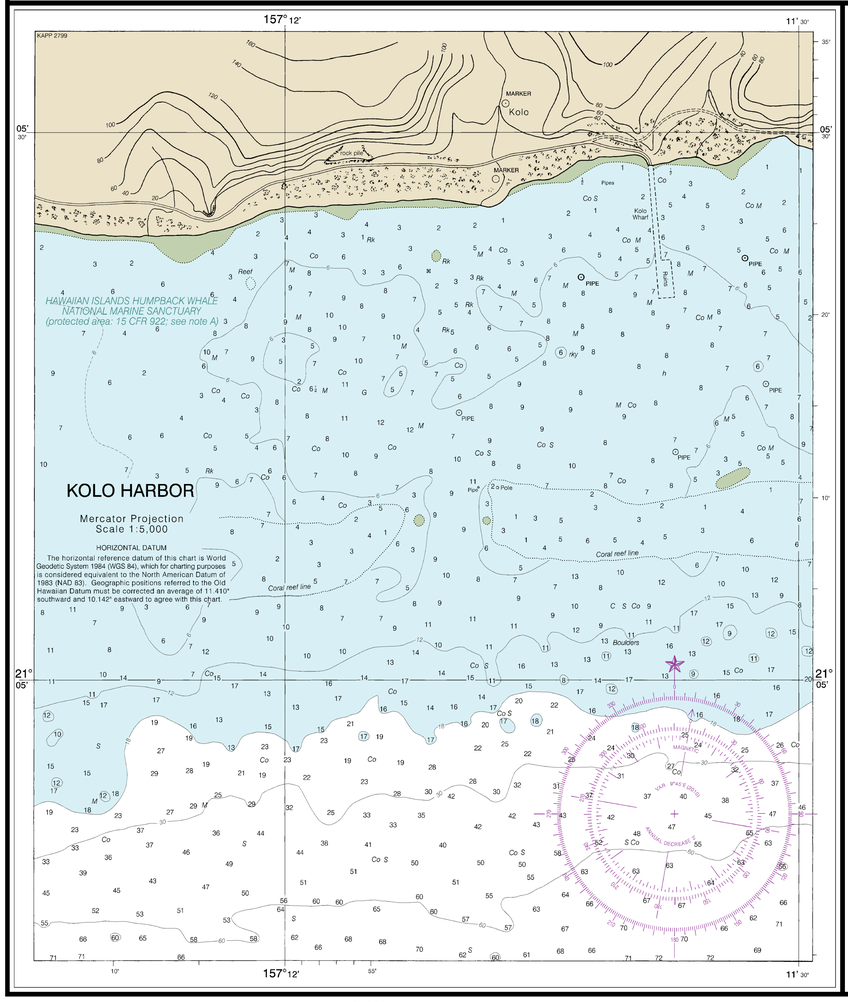

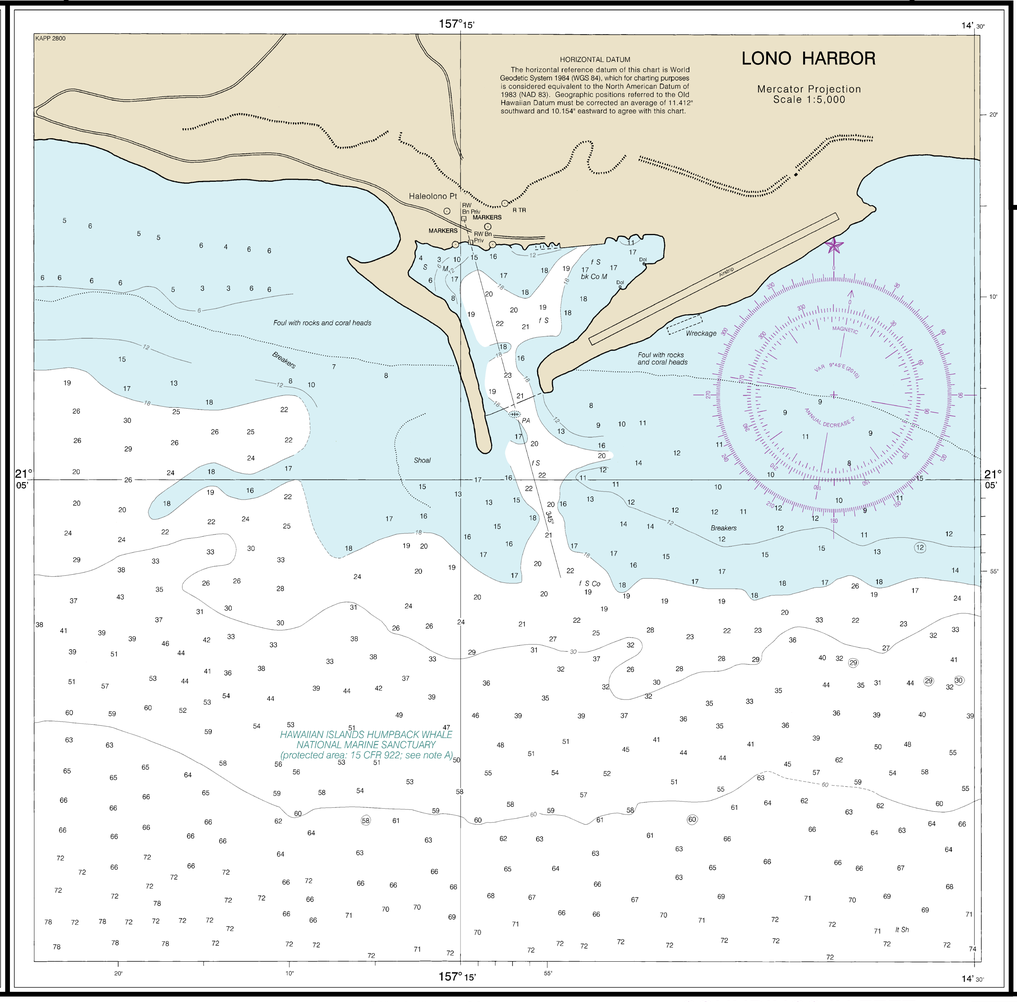

THE NATION'S CHARTMAKER SINCE 1807

UNITED STATES

HAWAII

HARBORS OF MOLOKA'I

Mercator Projection
Scale 1:5,000
North American Datum of 1983
(World Geodetic System 1984)

SOUNDINGS IN FEET
AT MEAN LOWER LOW WATER

Additional information can be obtained at nauticalcharts.noaa.gov.

For Symbols and Abbreviations see Chart No. 1

NOTE A

Navigation regulations are published in Chapter 2, U.S. Coast Pilot 7. Additions or revisions to Chapter 2 are published in the Notice to Mariners. Information concerning the regulations may be obtained at the Office of the Commander, 14th Coast Guard District in Honolulu, Hawaii or at the Office of the District Engineer, Corps of Engineers in Honolulu, Hawaii.

Refer to charted regulation section numbers.

WARNING

The prudent mariner will not rely solely on any single aid to navigation, particularly on floating aids. See U.S. Coast Guard Light List and U.S. Coast Pilot for details.

AUTHORITIES

Hydrography and topography by the National Ocean Service, Coast Survey, with additional data from the U.S. Coast Guard.

RADAR REFLECTORS

Radar reflectors have been placed on many floating aids to navigation. Individual radar reflector identification on these aids has been omitted from this chart.

HEIGHTS

Heights in feet above Mean High Water.

POLLUTION REPORTS

Report all spills of oil and hazardous substances to the National Response Center via 1-800-424-8802 (toll free), or to the nearest U.S. Coast Guard facility if telephone communication is impossible (33 CFR 153).

AIDS TO NAVIGATION

Consult U.S. Coast Guard Light List for supplemental information concerning aids to navigation.

SUPPLEMENTAL INFORMATION

Consult U.S. Coast Pilot 7 for important supplemental information.

CAUTION

Temporary changes or defects in aids to navigation are not indicated on this chart. See Local Notice to Mariners.

NOAA WEATHER RADIO BROADCASTS

The NOAA Weather Radio stations listed below provide continuous weather broadcasts. The reception range is typically 20 to 40 nautical miles from the antenna site, but can be as much as 100 nautical miles for stations at high elevations.

Mt. Kaala	KBA-99	162.55 MHz
Hawaii Kai	KBA-99	162.40 MHz
Mt. Haleakala	KBA-99	162.40 MHz

TIDAL INFORMATION

PLACE		Height referred to datum of soundings (MLLW)		
NAME	(LAT/LONG)	Mean Higher High Water	Mean High Water	Mean Low Water
		feet	feet	feet
Kolo, Molokai	(21°06'N/157°12'W)	2.0	1.5	0.2
Kaunakakai Harbor	(21°05'N/157°02'W)	2.1	1.6	0.2
Kamalo Harbor	(21°03'N/156°53'W)	2.1	1.6	0.2
Pukoo Harbor	(21°04'N/156°48'W)	2.1	1.6	0.2

Dashes (- -) located in datum columns indicate unavailable datum values for a tide station. Real-time water levels, tide predictions, and tidal current predictions are available on the Internet from http://tidesandcurrents.noaa.gov.

(Feb 2013)

SCALE 1:5,000
U.S. Nautical Miles
Yards

696.1 X 834.1 mm

19353

CAUTION

This chart has been corrected from the Notice to Mariners (NM) published weekly by the National Geospatial-Intelligence Agency and the Local Notice to Mariners (LNM) issued periodically by each U.S. Coast Guard district to the dates shown in the lower left hand corner. Chart updates corrected from Notice to Mariners published after the dates shown in the lower left hand corner are available at nauticalcharts.noaa.gov.

13th Ed., Mar. 2010. Last Correction: 1/23/2014. Cleared through:
LNM: 5116 (12/20/2016), NM: 5316 (12/31/2016)

To ensure that this chart was printed at the proper scale, the line below should measure six inches (152 millimeters).
If the line does not measure six inches (152 millimeters), this copy is not certified safe for navigation.

Published at Washington, D.C.
U.S. DEPARTMENT OF COMMERCE
NATIONAL OCEANIC AND ATMOSPHERIC ADMINISTRATION
NATIONAL OCEAN SERVICE
COAST SURVEY

SOUNDINGS IN FEET

Harbors of Moloka'i
SOUNDINGS IN FEET - SCALE 1:5,000

19353

This chart was distributed as a PDF (Portable Document Format). Printing PDFs may alter the chart scale, color, or legibility that may impact suitability for navigation. Printed charts provided by NOAA certified Print on Demand (POD) providers fulfill a vessel's requirement to carry a navigational chart "published by the National Ocean Service" in accordance with federal regulations, including but not limited to 33 C.F.R. 164.33(a), 33 C.F.R. 164.72(b), and 46 C.F.R. 28.225(a). POD charts meet stringent print standards and can be recognized by an official certification of authenticity printed on the chart. A list of POD providers can be found at: nauticalcharts.noaa.gov/pod