Formerly C&GS 8074, 1st, Ed., May 1896 V-1922-226 KAPP 2849

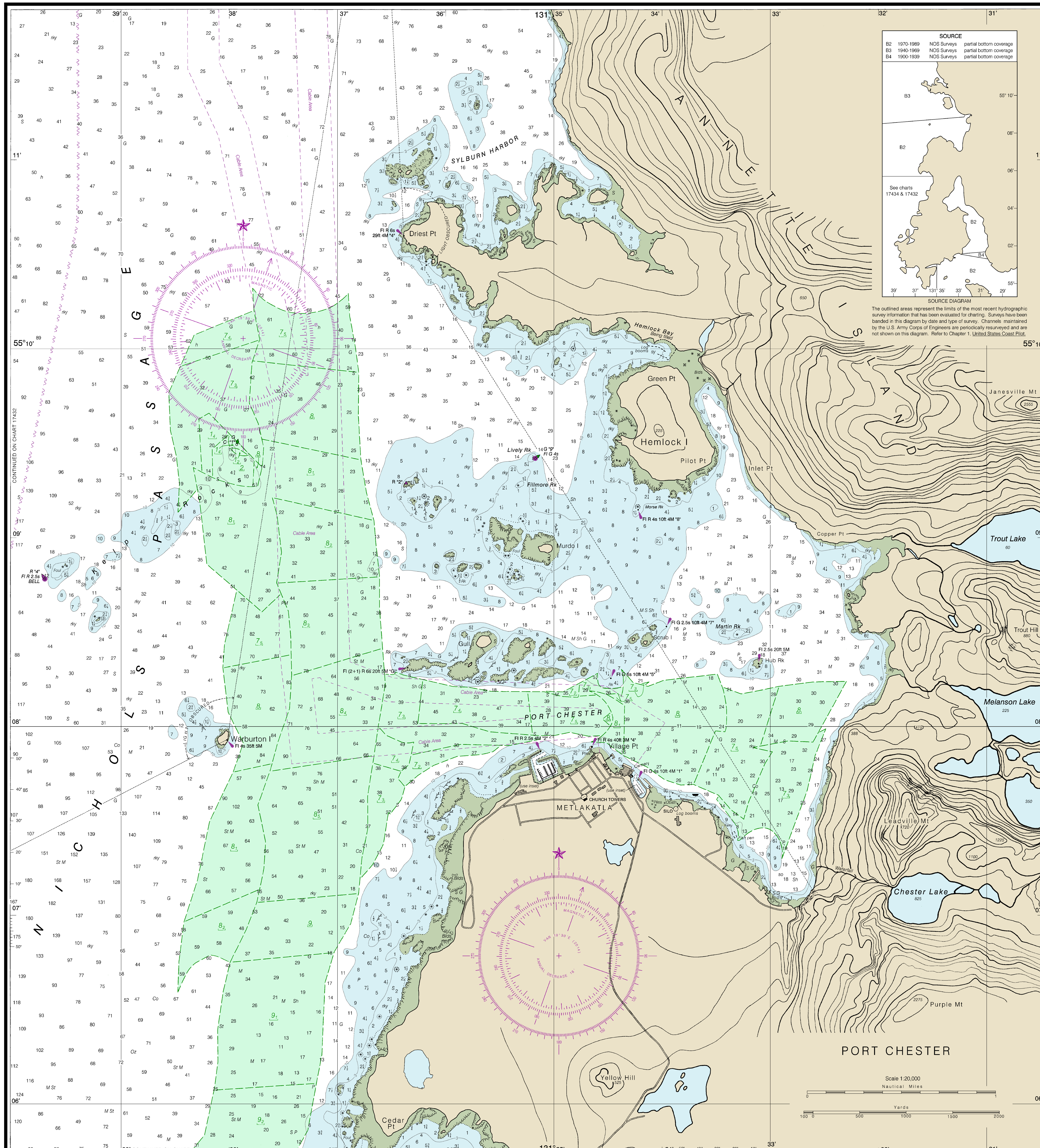

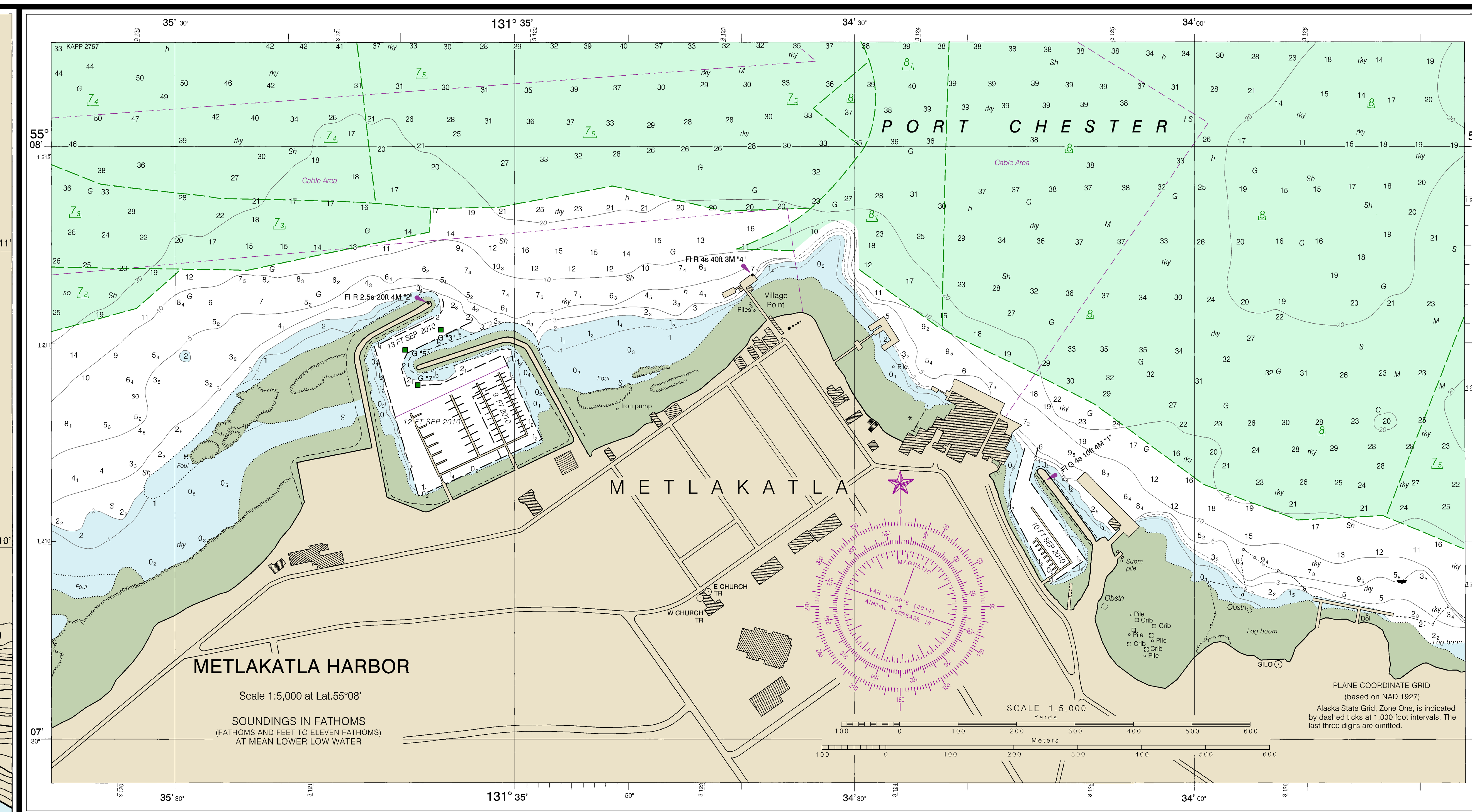

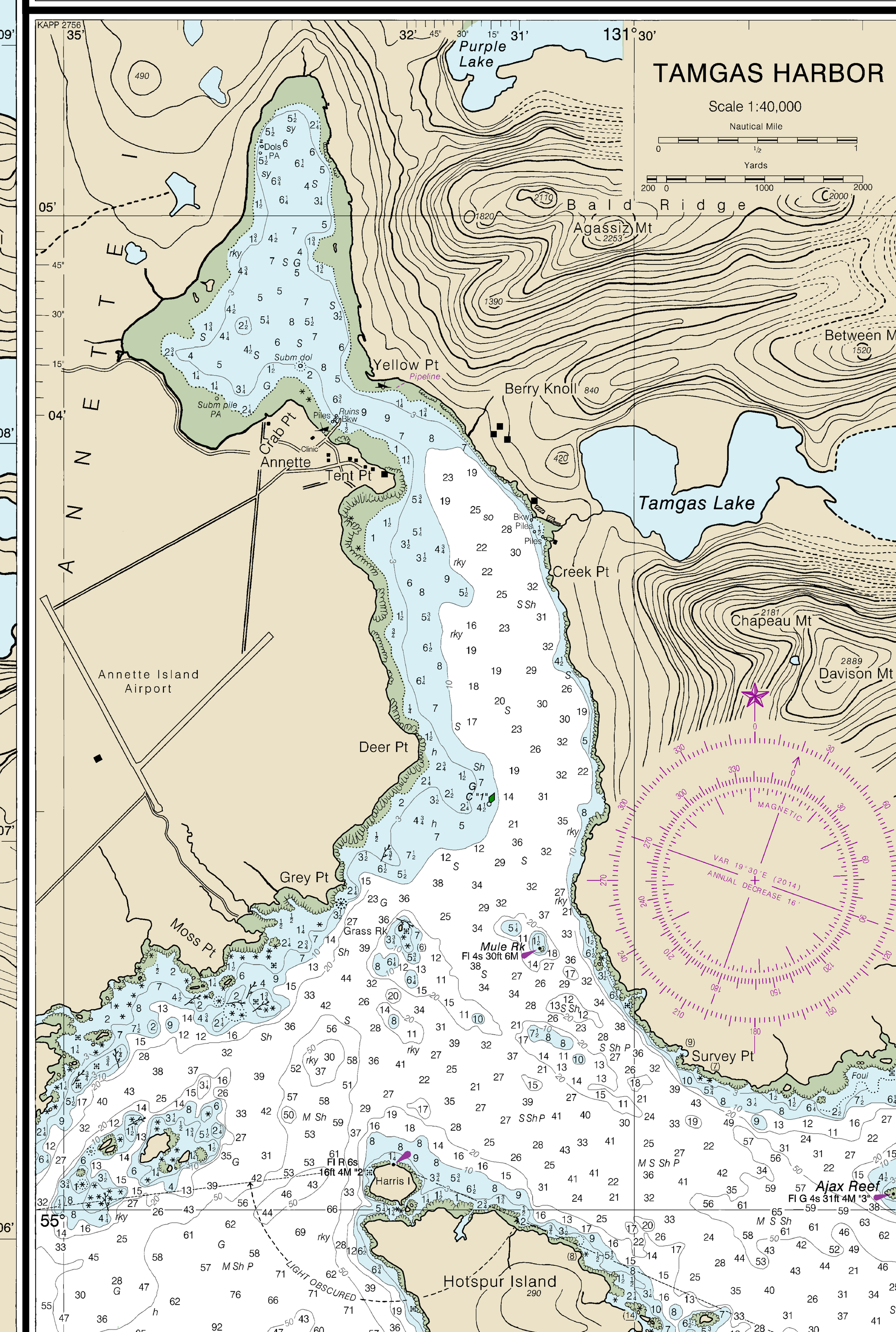

THE NATION'S CHARTMAKER SINCE 1807

UNITED STATES

ALASKA - SOUTHEAST COAST

HARBORS IN CLARENCE STRAIT

Mercator Projection

North American Datum of 1983
(World Geodetic System 1984)

SOUNDINGS IN FATHOMS
AT MEAN LOWER LOW WATER

Additional information can be obtained at nauticalcharts.noaa.gov.

NOTE A

Navigation regulations are published in Chapter 2, U.S. Coast Pilot 8. Additions or revisions to Chapter 2 are published in the Notice to Mariners. Information concerning the regulations may be obtained at the Office of the Commander, 17th Coast Guard District in Juneau, Alaska, or at the Office of the District Engineer, Corps of Engineers in Anchorage, Alaska.

Refer to charted regulation section numbers.

CAUTION

Temporary changes or defects in aids to navigation are not indicated on this chart. See Local Notice to Mariners.

AIDS TO NAVIGATION

Consult U.S. Coast Guard Light List for supplemental information concerning aids to navigation.

HEIGHTS

Heights in feet above Mean High Water.

HORIZONTAL DATUM

The horizontal reference datum of this chart is North American Datum of 1983 (NAD 83), which for charting purposes is considered equivalent to the World Geodetic System 1984 (WGS 84). Geographic positions referred to the North American Datum of 1927 must be corrected an average of 1.236" southward and 6.046" westward to agree with this chart.

CAUTION

Improved channels shown by broken lines are subject to shoaling, particularly at the edges.

COLREGS, 80.1705 (see note A)

International Regulations for Preventing Collisions at Sea, 1972.
The entire area of this chart falls seaward of the COLREGS Demarcation Line.

ABBREVIATIONS (For complete list of Symbols and Abbreviations, see Chart No. 1.)
Aids to Navigation (lights are white unless otherwise indicated):

AERO aeronautical	G green	N nun	R TR radio tower
Al alternating	IQ interrupted quick	OBSC obscured	Rot rotating
B black	Iso isophase	Oc occulting	s seconds
Bn beacon	LT HO lighthouse	Or orange	SEC sector
C can	M nautical mile	Osc oscillating	St M statute miles
DIA diaphone	m minutes	Q quick	VQ very quick
F fixed	MICRO TR microwave tower	R red	W white
Fl flashing	Mkr marker	Ra Ref radar reflector	WHIS whistle
	Mo morse code	R Bn radiobeacon	Y yellow

Bottom characteristics:

Blds boulders	Co coral	gy gray	Oys oysters	so soft
bk broken	G gravel	h hard	Rk rock	Sh shells
Cy clay	Grs grass	M mud	S sand	sy sticky

Miscellaneous:

AUTH authorized	Obstn obstruction	PD position doubtful	Subm submerged
ED existence doubtful	PA position approximate	Rep reported	

21 Wreck, rock, obstruction, or shoal swept clear to the depth indicated.
(2) Rocks that cover and uncover, with heights in feet above datum of soundings.

WIRE DRAGGED AREAS

The areas within the dashed green lines were swept clear in 1914 to at least the depths indicated in fathoms and feet by the green numbers.

AUTHORITIES

Hydrography and topography by the National Ocean Service, Coast Survey, with additional data from the Corps of Engineers, Geological Survey, Forest Service, and U.S. Coast Guard.

WARNING

The prudent mariner will not rely solely on any single aid to navigation, particularly on floating aids. See U.S. Coast Guard Light List and U.S. Coast Pilot for details.

TIDAL INFORMATION

PLACE		Height referred to datum of soundings (MLLW)		
NAME	(LAT/LONG)	Mean Higher High Water	Mean High Water	Mean Low Water
		feet	feet	feet
Metlakatla, Port Chester	(55°08'N/131°34'W)	14.7	13.8	1.5
Tamgas Harbor	(55°04'N/131°33'W)	15.0	14.2	1.4

Dashes (- - -) located in datum columns indicate unavailable datum values for a tide station. Real-time water levels, tide predictions, and tidal current predictions are available on the Internet from http://tidesandcurrents.noaa.gov.

Feb 2014

NOAA WEATHER RADIO BROADCASTS

The NOAA Weather Radio stations listed below provide continuous weather broadcasts. The reception range is typically 20 to 40 nautical miles from the antenna site, but can be as much as 100 nautical miles for stations at high elevations.

Sukkwan I, AK	KZZ-89	162.425 MHz
Zarembo I, AK	KZZ-91	162.450 MHz
Gravina I, AK	KZZ-96	162.525 MHz
Duke I, AK	KZZ-92	162.450 MHz
Ketchikan, AK	WXJ-26	162.550 MHz

POLLUTION REPORTS

Report all spills of oil and hazardous substances to the National Response Center via 1-800-424-8802 (toll free), or to the nearest U.S. Coast Guard facility if telephone communication is impossible (33 CFR 153).

RADAR REFLECTORS

Radar reflectors have been placed on many floating aids to navigation. Individual radar reflector identification on these aids has been omitted from this chart.

SUPPLEMENTAL INFORMATION

Consult U.S. Coast Pilot 8 for important supplemental information.

CAUTION
SUBMARINE PIPELINES AND CABLES

Charted submarine pipelines and submarine cables and submarine pipeline and cable areas are shown as:

Pipeline Area   Cable Area

Additional uncharted submarine pipelines and submarine cables may exist within the area of this chart. Not all submarine pipelines and submarine cables are required to be buried, and those that were originally buried may have become exposed. Mariners should use extreme caution when operating vessels in depths of water comparable to their draft in areas where pipelines and cables may exist, and when anchoring, dragging, or trawling.

Covered wells may be marked by lighted or unlighted buoys.

562.9 X 970.4 mm

17th Ed., May 2014

17435

CAUTION

This chart has been corrected from the Notice to Mariners (NM) published weekly by the National Geospatial-Intelligence Agency and the Local Notice to Mariners (LNM) issued periodically by each U.S. Coast Guard district to the dates shown in the lower left hand corner. Chart updates corrected from Notice to Mariners published after the dates shown in the lower left hand corner are available at nauticalcharts.noaa.gov.

SOUNDINGS IN FATHOMS

NOAA encourages users to submit inquiries, discrepancies or comments about this chart at http://www.nauticalcharts.noaa.gov/staff/contact.htm.

Published at Washington, D.C.
U.S. DEPARTMENT OF COMMERCE
NATIONAL OCEANIC AND ATMOSPHERIC ADMINISTRATION
NATIONAL OCEAN SERVICE
COAST SURVEY

FATHOMS	1	2	3	4	5	6	7	8	9	10	11	12	13	14	15	16	17
FEET	6	12	18	24	30	36	42	48	54	60	66	72	78	84	90	96	102

METERS 1 2 3 4 5 6 7 8 9 10 11 12 13 14 15 16 17 18 19 20 21 22 23 24 25 26 27 28 29 30 31

Harbors In Clarence Strait
SOUNDINGS IN FATHOMS

17435

Last Correction: 5/5/2014. Cleared through:
LNM: 3715 (9/15/2015), NM: 3915 (9/26/2015), CHS: 0815 (8/28/2015)

To ensure that this chart was printed at the proper scale, the line below should measure six inches (152 millimeters).
If the line does not measure six inches (152 millimeters), this copy is not certified safe for navigation.

This chart was distributed as a PDF (Portable Document Format). Printing PDFs may alter the chart scale, color, or legibility that may impact suitability for navigation. Printed charts provided by NOAA certified Print on Demand (POD) providers fulfill a vessel's requirement to carry a navigational chart "published by the National Ocean Service" in accordance with federal regulations, including but not limited to 33 C.F.R. 164.33(a), 33 C.F.R. 164.72(b), and 46 C.F.R. 28.225(a). POD charts meet stringent print standards and can be recognized by an official certification of authenticity printed on the chart. A list of POD providers can be found at: nauticalcharts.noaa.gov/pod