NOAA encourages users to submit inquiries, discrepancies or comments about this chart at http://www.nauticalcharts.noaa.gov/staff/contact.htm.

VESSEL TRANSITING
The U.S. Coast Guard and the Pacific States/British Columbia Oil Spill Task Force endorse a system of voluntary measures and minimum distances from shore for certain commercial vessels transiting along the coast anywhere between Cook Inlet, Alaska and San Diego, California. See U.S.Coast Pilot 9, Chapter 3 for details.

Formerly C&GS 8529, 1st Ed., Apr. 1930 C-1930-345 KAPP 2594

SOUNDINGS IN FATHOMS
(FATHOMS AND FEET TO 11 FATHOMS)

16682

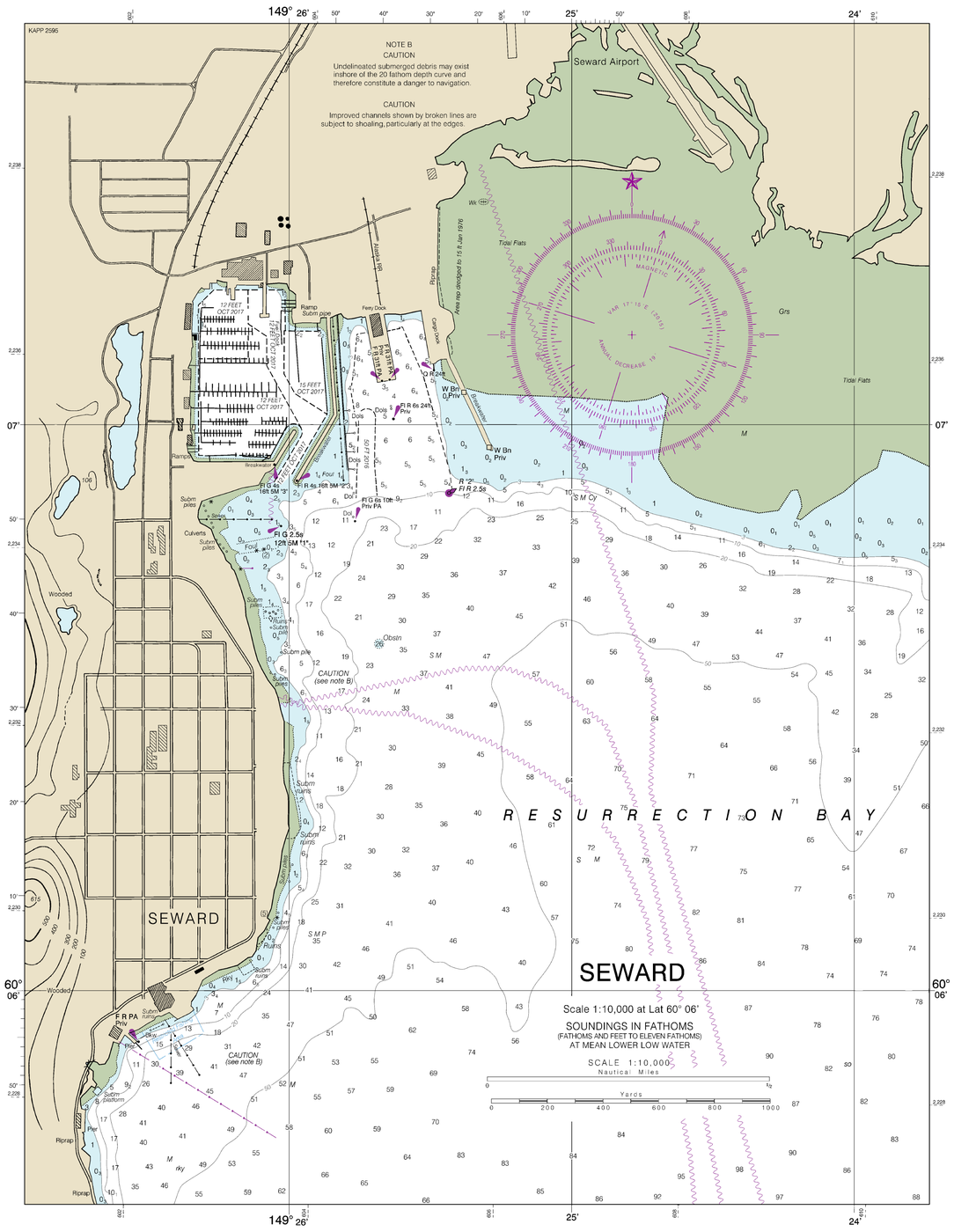

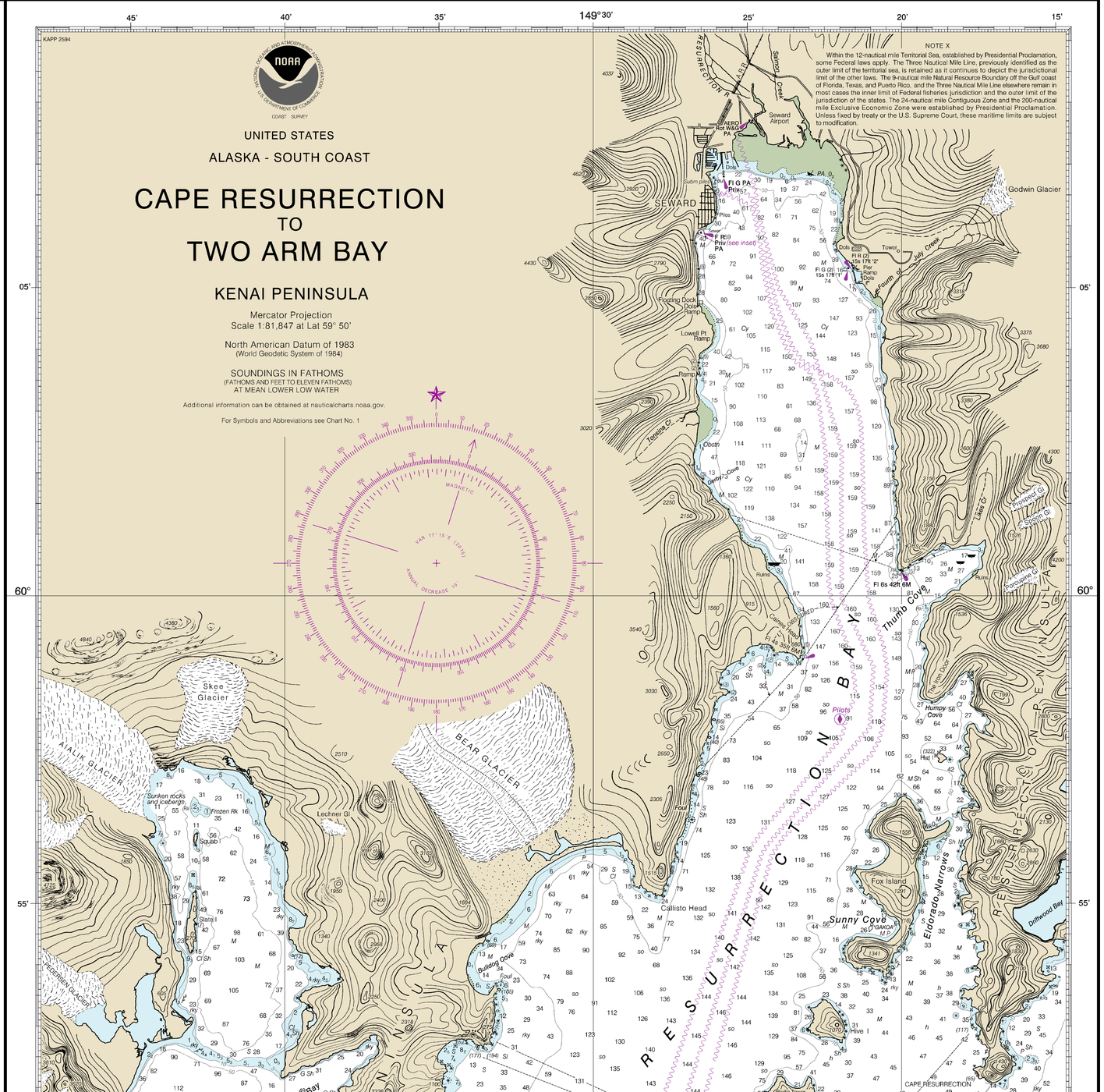

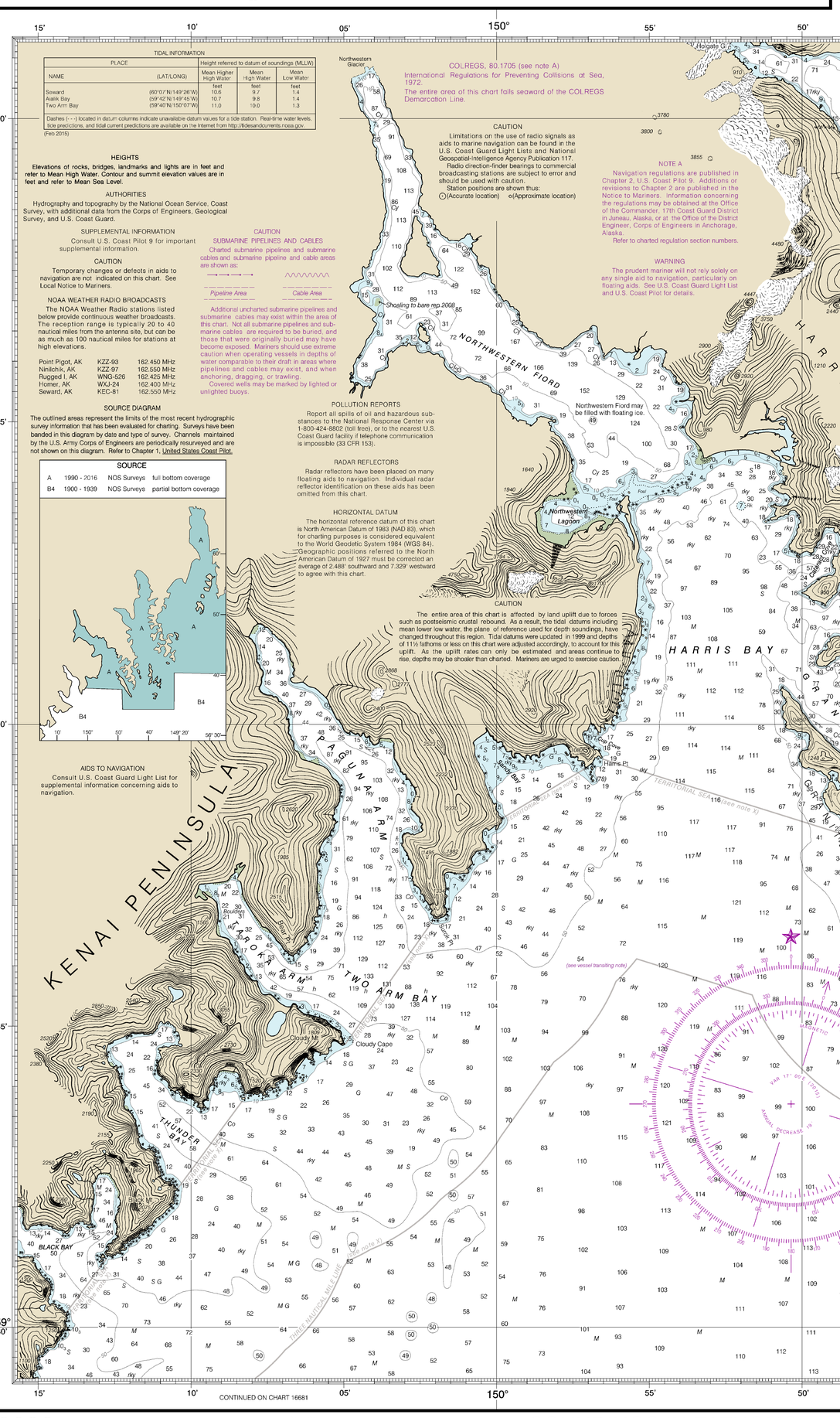

CAUTION
This chart has been corrected from the Notice to Mariners (NM) published weekly by the National Geospatial-Intelligence Agency and the Local Notice to Mariners (LNM) issued periodically by each U.S. Coast Guard district to the dates shown in the lower left hand corner. Chart updates corrected from Notice to Mariners published after the dates shown in the lower left hand corner are available at nauticalcharts.noaa.gov.

SOUNDINGS IN FATHOMS
(FATHOMS AND FEET TO 11 FATHOMS)

Published at Washington, D.C.
U.S. DEPARTMENT OF COMMERCE
NATIONAL OCEANIC AND ATMOSPHERIC ADMINISTRATION
NATIONAL OCEAN SERVICE
COAST SURVEY

FATHOMS 1 2 3 4 5 6 7 8 9 10 11 12 13 14 15 16 17
FEET 6 12 18 24 30 36 42 48 54 60 66 72 78 84 90 96 102
METERS 1 2 3 4 5 6 7 8 9 10 11 12 13 14 15 16 17 18 19 20 21 22 23 24 25 26 27 28 29 30 31

Cape Resurrection to Two Arm Bay
SOUNDINGS IN FATHOMS - SCALE 1:81,847

16682

This is the Last Edition of this chart. It will be canceled on Nov 1, 2023
18th Ed., May 2015. Last Correction: 5/2/2023. Cleared through:
LNM: 4223 (10/17/2023), NM: 4323 (10/28/2023), CHS: 0923 (9/29/2023)

To ensure that this chart was printed at the proper scale, the line below should measure six inches (152 millimeters).
If the line does not measure six inches (152 millimeters), this copy is not certified safe for navigation.

(POD) providers fulfill a vessel's requirement to carry a navigational chart "published by the National Ocean Service" in accordance with federal regulations, including but not limited to 33 C.F.R. 164.33(a), 33 C.F.R. 164.72(b), and 46 C.F.R. 28.225(a). POD charts meet stringent print standards and can be recognized by an official certification of authenticity printed on the chart. A list of POD providers can be found at: nauticalcharts.noaa.gov/pod