NOAA encourages users to submit inquiries, discrepancies or comments about this chart at http://www.nauticalcharts.noaa.gov/staff/contact.htm.

Formerly C&GS 9456; 1st Ed., April 1956 D-1956-897 KAPP 2442

SOUNDINGS IN FEET

16102

JOINS CHART 16101

JOINS CHART 16103

SCALE 1:50,000
Nautical Miles
Yards

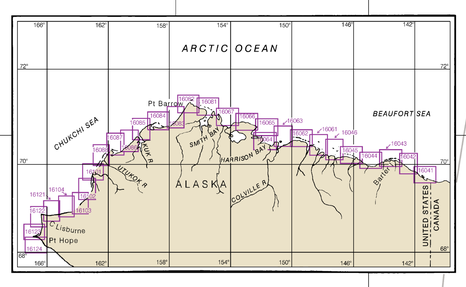

POLLUTION REPORTS

Report all spills of oil and hazardous substances to the National Response Center via 1-800-424-8802 (toll free), or to the nearest U.S. Coast Guard facility if telephone communication is impossible (33 CFR 153).

COLREGS, 80.1705 (see note A)
International Regulations for Preventing Collisions at Sea, 1972.
The entire area of this chart falls seaward of the COLREGS Demarcation Line.

NOTE A

Navigation regulations are published in Chapter 2, U.S. Coast Pilot 9. Additions or revisions to Chapter 2 are published in the Notice to Mariners. Information concerning the regulations may be obtained at the Office of the Commander, 17th Coast Guard District in Juneau, Alaska, or at the Office of the District Engineer, Corps of Engineers in Anchorage, Alaska.

Refer to charted regulation section numbers.

NOTE X

Within the 12-nautical mile Territorial Sea, established by Presidential Proclamation, some Federal laws apply. The Three Nautical Mile Line, previously identified as the outer limit of the territorial sea, is retained as it continues to depict the jurisdictional limit of the other laws. The 9-nautical mile Natural Resource Boundary off the Gulf coast of Florida, Texas, and Puerto Rico, and the Three Nautical Mile Line elsewhere remain in most cases the inner limit of Federal fisheries jurisdiction and the outer limit of the jurisdiction of the states. The 24-nautical mile Contiguous Zone and the 200-nautical mile Exclusive Economic Zone were established by Presidential Proclamation. Unless fixed by treaty or the U.S. Supreme Court, these maritime limits are subject to modification.

HORIZONTAL DATUM

The horizontal reference datum of this chart is North American Datum of 1983 (NAD 83), which for charting purposes is considered equivalent to the World Geodetic System 1984 (WGS 84). Geographic positions referred to the North American Datum of 1927 must be corrected an average of 2.237" southward and 11.452" westward to agree with this chart.

CAUTION

Temporary changes or defects in aids to navigation are not indicated on this chart. See Local Notice to Mariners.

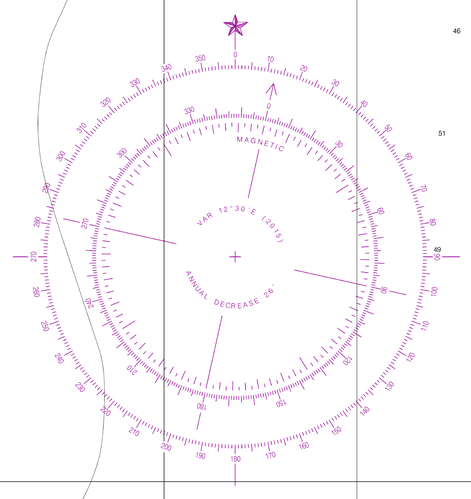

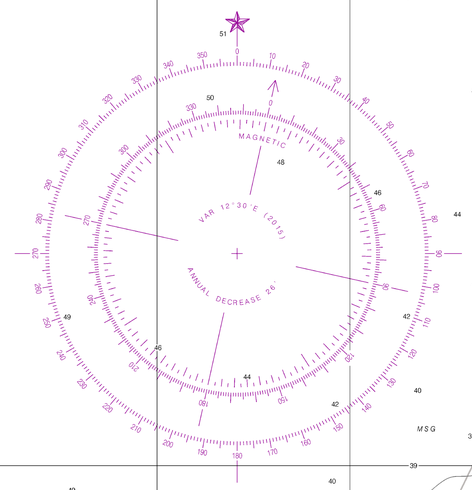

SOURCE DIAGRAM

The outlined areas represent the limits of the most recent hydrographic survey information that has been evaluated for charting. Surveys have been banded in this diagram by date and type of survey. Channels maintained by the U.S. Army Corps of Engineers are periodically resurveyed and are not shown on this diagram. Refer to Chapter 1, United States Coast Pilot.

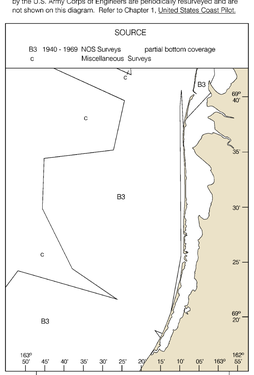

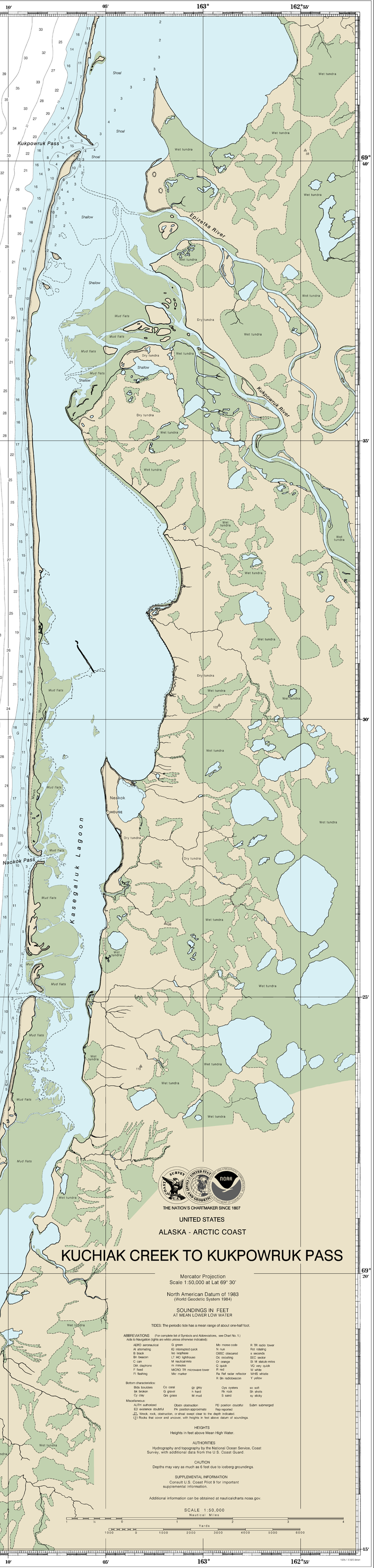

THE NATION'S CHARTMAKER SINCE 1807

UNITED STATES

ALASKA - ARCTIC COAST

KUCHIAK CREEK TO KUKPOWRUK PASS

Mercator Projection
Scale 1:50,000 at Lat 69° 30'

North American Datum of 1983
(World Geodetic System 1984)

SOUNDINGS IN FEET
AT MEAN LOWER LOW WATER

TIDES: The periodic tide has a mean range of about one-half foot.

ABBREVIATIONS (For complete list of Symbols and Abbreviations, see Chart No. 1.)

Aids to Navigation (lights are white unless otherwise indicated):

AERO aeronautical	G green	Mo morse code	R TR radio tower	
Al alternating	IQ interrupted quick	N nun	Rot rotating	
B black	Iso isophase	OBSC obscured	s seconds	
Bn beacon	LT HO lighthouse	Oc occulting	SEC sector	
C can	M nautical mile	Or orange	St M statute miles	
DIA diaphone	m minutes	Q quick	VQ very quick	
F fixed	MICRO TR microwave tower	R red	W white	
Fl flashing	Mkr marker	Ra Ref radar reflector	WHS whistle	
		R Bn radiobeacon	Y yellow	

Bottom characteristics:

Bldrs boulders	Co coral	gy gray	Oys oysters	so soft
bk broken	G gravel	h hard	Rk rock	Sh shells
Cy clay	Grs grass	M mud	S sand	sy sticky

Miscellaneous:

AUTH authorized	Obstn obstruction	PD position doubtful	Subm submerged
ED existence doubtful	PA position approximate	Rep reported	

(3) Wreck, rock, obstruction, or shoal swept clear to the depth indicated.
(2) Rocks that cover and uncover, with heights in feet above datum of soundings

HEIGHTS

Heights in feet above Mean High Water.

AUTHORITIES

Hydrography and topography by the National Ocean Service, Coast Survey, with additional data from the U.S. Coast Guard.

CAUTION

Depths may vary as much as 6 feet due to iceberg groundings.

SUPPLEMENTAL INFORMATION

Consult U.S. Coast Pilot 9 for important supplemental information.

Additional information can be obtained at nauticalcharts.noaa.gov.

SCALE 1:50,000
Nautical Miles
Yards

6th Ed., Jan. 2015
16102

CAUTION

This chart has been corrected from the Notice to Mariners (NM) published weekly by the National Geospatial-Intelligence Agency and the Local Notice to Mariners (LNM) issued periodically by each U.S. Coast Guard district to the dates shown in the lower left hand corner. Chart updates corrected from Notice to Mariners published after the dates shown in the lower left hand corner are available at nauticalcharts.noaa.gov.

Last Correction: 1/28/2015. Cleared through:
LNM: 3715 (9/15/2015), NM: 3915 (9/26/2015), CHS: 0815 (8/28/2015)

To ensure that this chart was printed at the proper scale, the line below should measure six inches (152 millimeters).
If the line does not measure six inches (152 millimeters), this copy is not certified safe for navigation.

SOUNDINGS IN FEET

Published at Washington, D.C.
U.S. DEPARTMENT OF COMMERCE
NATIONAL OCEANIC AND ATMOSPHERIC ADMINISTRATION
NATIONAL OCEAN SERVICE
COAST SURVEY

WARNING

The prudent mariner will not rely solely on any single aid to navigation, particularly on floating aids. See U.S. Coast Guard Light List and U.S. Coast Pilot for details.

FATHOMS	1	2	3	4	5	6	7	8	9	10	11	12	13	14	15	16	17
FEET	6	12	18	24	30	36	42	48	54	60	66	72	78	84	90	96	102
METERS	1	2	3	4	5	6	7	8	9	10	11	12	13	14	15	16	17
	18	19	20	21	22	23	24	25	26	27	28	29	30	31			

Kuchiak Creek to Kukpowruk Pass
SOUNDINGS IN FEET - SCALE 1:50,000

16102

This product has been produced by the National Ocean Service (NOS) for the safe navigation of marine and other commerce. Any alteration of the chart may result in the misleading of a mariner and is a violation of federal law (33 USC 372). Unauthorized reproduction of this product, in whole or in part, is permitted provided that it is not sold and that this notice is retained on all reproductions.