NOAA encourages users to submit inquiries, discrepancies or comments about this chart at http://www.nauticalcharts.noaa.gov/staff/contact.htm.

Formerly C&GS 9495, 1st Ed., Apr. 1955 D-1955-880 KAPP 2439

SOUNDINGS IN FEET

16087

CONTINUED ON CHART 16005

THE NATION'S CHARTMAKER SINCE 1807

UNITED STATES

ALASKA - ARCTIC COAST

ICY CAPE TO NOKOTLEK PT

Mercator Projection
Scale 1:50,000 at Lat. 70°25'
North American Datum of 1983
(World Geodetic System 1984)

SOUNDINGS IN FEET
AT MEAN LOWER LOW WATER

Additional information can be obtained at nauticalcharts.noaa.gov.

TIDAL INFORMATION
In the areas covered by this chart the periodic tide has a mean range of less than one half foot.

HORIZONTAL DATUM
The horizontal reference datum of this chart is North American Datum of 1983 (NAD 83), which for charting purposes is considered equivalent to the World Geodetic System 1984 (WGS 84). Geographic positions referred to the North American Datum of 1927 must be corrected an average of 2.022" southward and 12.024" westward to agree with this chart.

CAUTION
Limitations on the use of radio signals as aids to marine navigation can be found in the U.S. Coast Guard Light Lists and National Geospatial-Intelligence Agency Publication 117.
Radio direction-finder bearings to commercial broadcasting stations are subject to error and should be used with caution.
Station positions are shown thus:
⊙(Accurate location) ⊙(Approximate location)

HEIGHTS
Heights in feet above Mean High Water.

AUTHORITIES
Hydrography and topography by the National Ocean Service, Coast Survey, with additional data from the U.S. Coast Guard.

SUPPLEMENTAL INFORMATION
Consult U.S. Coast Pilot 9 for important supplemental information.

For Symbols and Abbreviations see Chart No. 1

SCALE 1:50,000
Nautical Miles
Yards

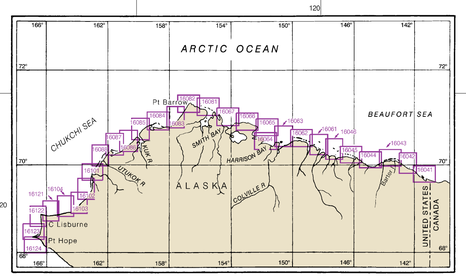

NOTE A
Navigation regulations are published in Chapter 2, U.S. Coast Pilot 9. Additions or revisions to Chapter 2 are published in the Notice to Mariners. Information concerning the regulations may be obtained at the Office of the Commander, 17th Coast Guard District in Juneau, Alaska, or at the Office of the District Engineer, Corps of Engineers in Anchorage, Alaska.
Refer to charted regulation section numbers.

COLREGS, 80.1705 (see note A)
International Regulations for Preventing Collisions at Sea, 1972.
The entire area of this chart falls seaward of the COLREGS Demarcation Line.

WARNING
The prudent mariner will not rely solely on any single aid to navigation, particularly on floating aids. See U.S. Coast Guard Light List and U.S. Coast Pilot for details.

CAUTION
Temporary changes or defects in aids to navigation are not indicated on this chart. See Local Notice to Mariners.

POLLUTION REPORTS
Report all spills of oil and hazardous substances to the National Response Center via 1-800-424-8802 (toll free), or to the nearest U.S. Coast Guard facility if telephone communication is impossible (33 CFR 153).

NOTE X
Within the 12-nautical mile Territorial Sea, established by Presidential Proclamation, some Federal laws apply. The Three Nautical Mile Line, previously identified as the outer limit of the territorial sea, is retained as it continues to depict the jurisdictional limit of the other laws. The 9-nautical mile Natural Resource Boundary off the Gulf coast of Florida, Texas, and Puerto Rico, and the Three Nautical Mile Line elsewhere remain in most cases the inner limit of Federal fisheries jurisdiction and the outer limit of the jurisdiction of the states. The 24-nautical mile Contiguous Zone and the 200-nautical mile Exclusive Economic Zone were established by Presidential Proclamation. Unless fixed by treaty or the U.S. Supreme Court, these maritime limits are subject to modification.

SOURCE

B3	1940-1969	NOS Surveys	partial bottom coverage

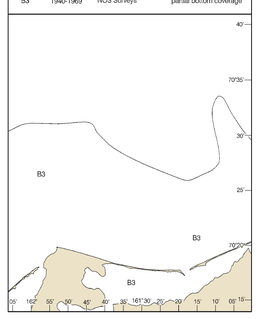

SOURCE DIAGRAM
The outlined areas represent the limits of the most recent hydrographic survey information that has been evaluated for charting. Surveys have been banded in this diagram by date and type of survey. Channels maintained by the U.S. Army Corps of Engineers are periodically resurveyed and are not shown on this diagram. Refer to Chapter 1, United States Coast Pilot.

C H U K C H I S E A

TERRITORIAL SEA (see note X)

THREE NAUTICAL MILE LINE (see note X)

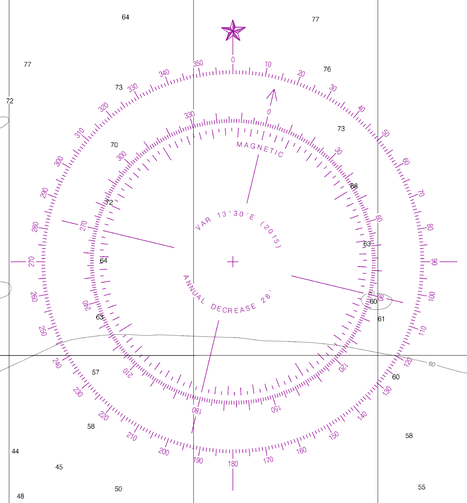

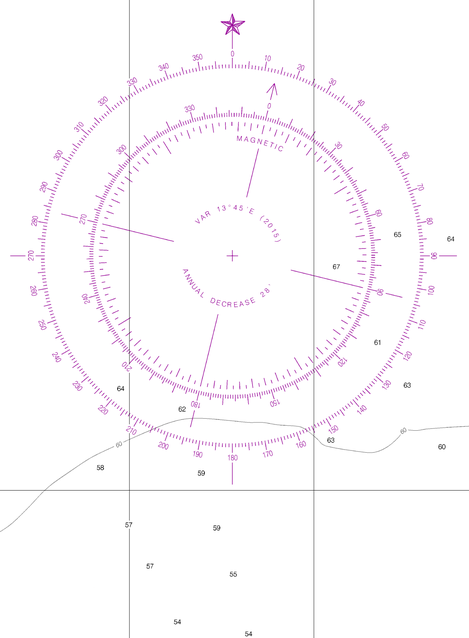

B I O S O M S H O A L S

ICY CAPE
HOUSE
TANKS
Icy Cape Pass
Sand
High tundra
Marsh
Kasegaluk Lagoon
Unsurveyed
Avak Inlet
Akoliakatat Pass
Nevat Pt
Nokotlek Pt
Low tundra
Nokotlek River

JONS CHART 16088

8th Ed., Jan. 2015

16087

CAUTION
This chart has been corrected from the Notice to Mariners (NM) published weekly by the National Geospatial-Intelligence Agency and the Local Notice to Mariners (LNM) issued periodically by each U.S. Coast Guard district to the dates shown in the lower left hand corner. Chart updates corrected from Notice to Mariners published after the dates shown in the lower left hand corner are available at nauticalcharts.noaa.gov.

SOUNDINGS IN FEET

Published at Washington, D.C.
U.S. DEPARTMENT OF COMMERCE
NATIONAL OCEANIC AND ATMOSPHERIC ADMINISTRATION
NATIONAL OCEAN SERVICE
COAST SURVEY

FATHOMS	1	2	3	4	5	6	7	8	9	10	11	12	13	14	15	16
FEET	6	12	18	24	30	36	42	48	54	60	66	72	78	84	90	96
METERS	1	2	3	4	5	6	7	8	9	10	11	12	13	14	15	16

Icy Cape to Nokotlek Pt
SOUNDINGS IN FEET - SCALE 1:50,000

16087

Last Correction: 1/28/2015. Cleared through:
LNM: 3715 (9/15/2015), NM: 3915 (9/26/2015), CHS: 0815 (8/28/2015)

To ensure that this chart was printed at the proper scale, the line below should measure six inches (152 millimeters).
If the line does not measure six inches (152 millimeters), this copy is not certified safe for navigation.

This chart was distributed as a PDF (Portable Document Format). Printing PDFs may alter the chart scale, color, or legibility that may impact suitability for navigation. Printed charts provided by NOAA certified Print on Demand (POD) providers fulfill a vessel's requirement to carry a navigational chart "published by the National Ocean Service" in accordance with federal regulations, including but not limited to 33 C.F.R. 164.33(a), 33 C.F.R. 164.72(b), and 46 C.F.R. 28.225(a). POD charts meet stringent print standards and can be recognized by an official certification of authenticity printed on the chart. A list of POD providers can be found at: nauticalcharts.noaa.gov/pod

Produced at the Pacific Hydrographic Branch, Office of Coast Survey, NOAA, Seattle, WA. Contact the Pacific Hydrographic Branch at 206-526-6960 for information or assistance.