NAUTICAL CHART 13274

THE NATION'S CHARTMAKER SINCE 1807

MAINE - NEW HAMPSHIRE MASSACHUSETTS

PORTSMOUTH HARBOR TO BOSTON HARBOR

Chart 13274 29th Ed., Jul 2016

Published at Washington, D.C.
U.S. DEPARTMENT OF COMMERCE
NATIONAL OCEANIC AND ATMOSPHERIC ADMINISTRATION
NATIONAL OCEAN SERVICE
COAST SURVEY

Mercator Projection, Scale 1:40,000 at Lat. 42° 40'
SOUNDINGS IN FEET AT MEAN LOWER LOW WATER
North American Datum of 1983
(World Geodetic System 1984)

Additional information can be obtained at nauticalcharts.noaa.gov.

HEIGHTS
Heights in feet above Mean High Water.

SOURCES
Hydrography and topography: National Ocean Service, Coast Survey, with additional data from the Corps of Engineers, Geological Survey, and U.S. Coast Guard.

SUPPLEMENTAL INFORMATION
Consult U.S. Coast Pilot 1 for important supplemental information.

NAUTICAL CHART DIAGRAM

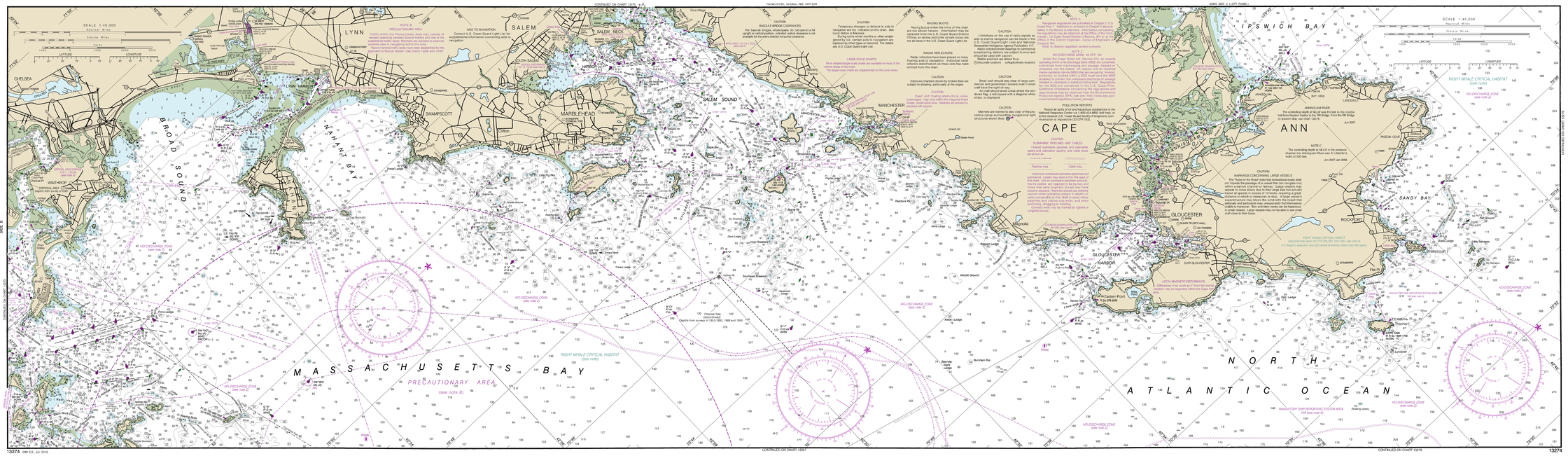

CONTINUED ON CHART 13276

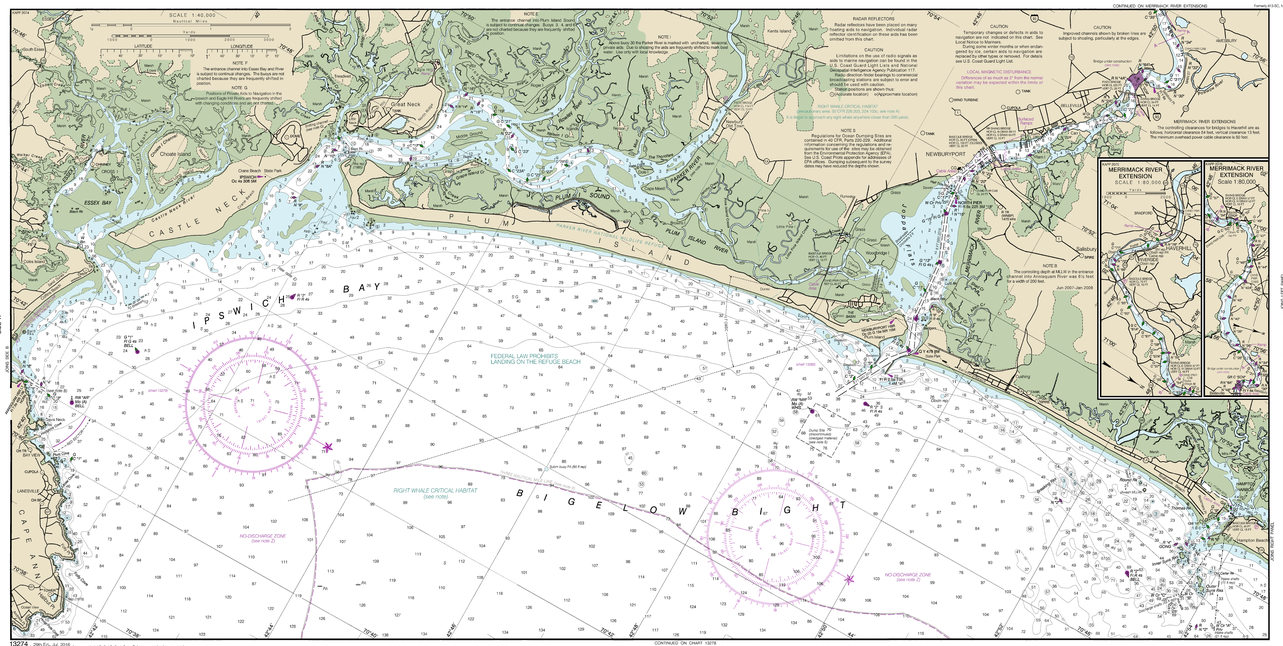

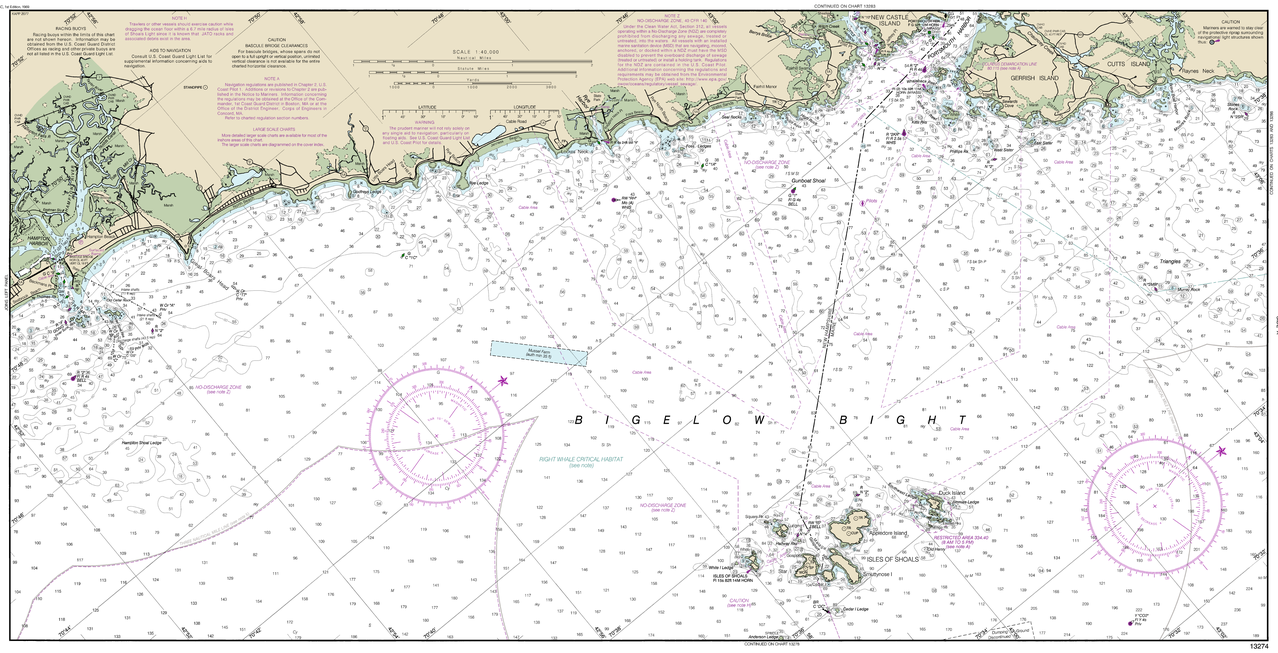

CONTINUED ON CHART 13276

Last Correction: 11/29/2016. Cleared through:
LNM: 4716 (11/22/2016), NM: 4816 (11/26/2016), CHS: 1016 (10/28/2016)

This chart was distributed as a PDF (Portable Document Format). Printing PDFs may alter the chart scale, color, or legibility that may impact suitability for navigation. Printed charts provided by NOAA certified Print on Demand (POD) providers fulfill a vessel's requirement to carry a navigational chart "published by the National Ocean Service" in accordance with federal regulations, including but not limited to 33 C.F.R. 164.33(a), 33 C.F.R. 164.72(b), and 46 C.F.R. 28.225(a). POD charts meet stringent print standards and can be recognized by an official certification of authenticity printed on the chart. A list of POD providers can be found at: nauticalcharts.noaa.gov/pod