Formerly C&GS 746, 1st Ed., Oct. 1931 C - 1911- 93 KAPP 2232

THE NATION'S CHARTMAKER SINCE 1807

UNITED STATES - EAST COAST

NEW YORK - NEW JERSEY

# HUDSON RIVER

## DAYS POINT TO GEORGE WASHINGTON BRIDGE

Mercator Projection
Scale 1:10,000

North American Datum of 1983
(World Geodetic System 1984)

SOUNDINGS IN FEET
AT MEAN LOWER LOW WATER

HORIZONTAL DATUM

The horizontal reference datum of this chart is North American Datum of 1983 (NAD 83) which for charting purposes is considered equivalent to the World Geodetic System 1984 (WGS 84). Geographic positions referred to the North American Datum of 1927 must be corrected an average of 0.365" northward and 1.505" eastward to agree with this chart.

SCALE 1:10,000
Nautical Miles
Yards

SOURCE DIAGRAM

The outlined areas represent the limits of the most recent hydrographic survey information that has been evaluated for charting. Surveys have been banded in this diagram by date and type of survey. Channels maintained by the U.S. Army Corps of Engineers are periodically resurveyed and are not shown on this diagram. Refer to Chapter 1, United States Coast Pilot.

SOURCE

| | | | |
|---|---|---|---|
| A | 1990-2009 | NOS Surveys | full bottom coverage |
| B4 | 1900-1939 | NOS Surveys | partial bottom coverage |
| B5 | Pre-1900 | NOS Surveys | partial bottom coverage |

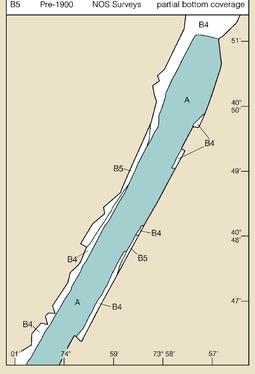





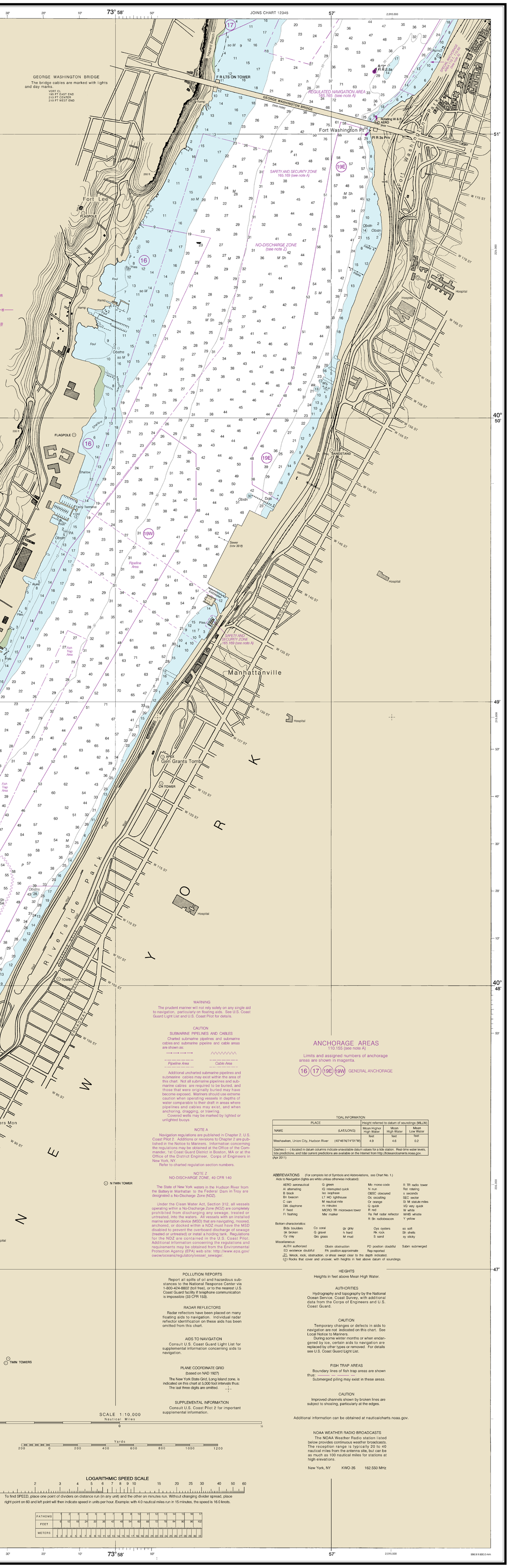


WARNING

The prudent mariner will not rely solely on any single aid to navigation, particularly on floating aids. See U.S. Coast Guard Light List and U.S. Coast Pilot for details.

CAUTION

SUBMARINE PIPELINES AND CABLES

Charted submarine pipelines and submarine cables and submarine pipeline and cable areas are shown as:

Pipeline Area — Cable Area

Additional uncharted submarine pipelines and submarine cables may exist within the area of this chart. Not all submarine pipelines and submarine cables are required to be buried, and those that were originally buried may have become exposed. Mariners should use extreme caution when operating vessels in depths of water comparable to their draft in areas where pipelines and cables may exist, and when anchoring, dragging, or trawling.

Covered wells may be marked by lighted or unlighted buoys.

NOTE A

Navigation regulations are published in Chapter 2, U.S. Coast Pilot 2. Additions or revisions to Chapter 2 are published in the Notice to Mariners. Information concerning the regulations may be obtained at the Office of the Commander, 1st Coast Guard District in Boston, MA or at the Office of the District Engineer, Corps of Engineers in New York, NY.

Refer to charted regulation section numbers.

NOTE Z

NO-DISCHARGE ZONE, 40 CFR 140

The State of New York waters in the Hudson River from the Battery in Manhattan to the Federal Dam in Troy are designated a No-Discharge Zone (NDZ).

Under the Clean Water Act, Section 312, all vessels operating within a No-Discharge Zone (NDZ) are completely prohibited from discharging any sewage, treated or untreated, into the waters. All vessels with an installed marine sanitation device (MSD) that are navigating, moored, anchored, or docked within a NDZ must have the MSD disabled to prevent the overboard discharge of sewage (treated or untreated) or install a holding tank. Regulations for the NDZ are contained in the U.S. Coast Pilot. Additional information concerning the regulations and requirements may be obtained from the Environmental Protection Agency (EPA) web site: http://www.epa.gov/owow/oceans/regulatory/vessel_sewage/.

POLLUTION REPORTS

Report all spills of oil and hazardous substances to the National Response Center via 1-800-424-8802 (toll free), or to the nearest U.S. Coast Guard facility if telephone communication is impossible (33 CFR 153).

RADAR REFLECTORS

Radar reflectors have been placed on many floating aids to navigation. Individual radar reflector identification on these aids has been omitted from this chart.

AIDS TO NAVIGATION

Consult U.S. Coast Guard Light List for supplemental information concerning aids to navigation.

PLANE COORDINATE GRID
(based on NAD 1927)

The New York State Grid, Long Island zone, is indicated on this chart at 5,000 foot intervals thus: The last three digits are omitted.

SUPPLEMENTAL INFORMATION

Consult U.S. Coast Pilot 2 for important supplemental information.

ANCHORAGE AREAS
110.155 (see note A)

Limits and assigned numbers of anchorage areas are shown in magenta.

16 17 19E 19W GENERAL ANCHORAGE

TIDAL INFORMATION

| PLACE | | Height referred to datum of soundings (MLLW) | | |
|---|---|---|---|---|
| NAME | (LAT/LONG) | Mean Higher High Water | Mean High Water | Mean Low Water |
| | | feet | feet | feet |
| Weehawken, Union City, Hudson River | (40°46'N/74°01'W) | 4.9 | 4.6 | 0.2 |

Dashes (- - -) located in datum columns indicate unavailable datum values for a tide station. Real-time water levels, tide predictions, and tidal current predictions are available on the Internet from http://tidesandcurrents.noaa.gov. (Apr 2011)

ABBREVIATIONS (For complete list of Symbols and Abbreviations, see Chart No. 1.)

Aids to Navigation (lights are white unless otherwise indicated):

| | | | |
|---|---|---|---|
| AERO aeronautical | G green | Mo morse code | R TR radio tower |
| Al alternating | IQ interrupted quick | N nun | Rot rotating |
| B black | Iso isophase | OBSC obscured | s seconds |
| Bn beacon | LT HO lighthouse | Oc occulting | SEC sector |
| C can | M nautical mile | Or orange | St M statute miles |
| DIA diaphone | m minutes | Q quick | VQ very quick |
| F fixed | MICRO TR microwave tower | R red | W white |
| Fl flashing | Mkr marker | Ra Ref radar reflector | WHIS whistle |
| | | R Bn radiobeacon | Y yellow |

Bottom characteristics:

| | | | |
|---|---|---|---|
| Blds boulders | Co coral | gy gray | Oys oysters | so soft |
| bk broken | G gravel | h hard | Rk rock | Sh shells |
| Cy clay | Grs grass | M mud | S sand | sy sticky |

Miscellaneous:

| | | | |
|---|---|---|---|
| AUTH authorized | Obstn obstruction | PD position doubtful | Submr submerged |
| ED existence doubtful | PA position approximate | Rep reported | |

Wreck, rock, obstruction, or shoal swept clear to the depth indicated.
(2) Rocks that cover and uncover, with heights in feet above datum of soundings.

HEIGHTS

Heights in feet above Mean High Water.

AUTHORITIES

Hydrography and topography by the National Ocean Service, Coast Survey, with additional data from the Corps of Engineers and U.S. Coast Guard.

CAUTION

Temporary changes or defects in aids to navigation are not indicated on this chart. See Local Notice to Mariners.

During some winter months or when endangered by ice, certain aids to navigation are replaced by other types or removed. For details see U.S. Coast Guard Light List.

FISH TRAP AREAS

Boundary lines of fish trap areas are shown thus: — — — —

Submerged piling may exist in these areas.

CAUTION

Improved channels shown by broken lines are subject to shoaling, particularly at the edges.

Additional information can be obtained at nauticalcharts.noaa.gov.

NOAA WEATHER RADIO BROADCASTS

The NOAA Weather Radio station listed below provides continuous weather broadcasts. The reception range is typically 20 to 40 nautical miles from the antenna site, but can be as much as 100 nautical miles for stations at high elevations.

| | | |
|---|---|---|
| New York, NY | KWO-35 | 162.550 MHz |

SCALE 1:10,000
Nautical Miles
Yards

LOGARITHMIC SPEED SCALE

To find SPEED, place one point of dividers on distance run (in any unit) and the other on minutes run. Without changing divider spread, place right point on 60 and left point will then indicate speed in units per hour. Example: with 4.0 nautical miles run in 15 minutes, the speed is 16.0 knots.

| | | | | | | | | | | | | | | | | | |
|---|---|---|---|---|---|---|---|---|---|---|---|---|---|---|---|---|---|
| FATHOMS | 1 | 2 | 3 | 4 | 5 | 6 | 7 | 8 | 9 | 10 | 11 | 12 | 13 | 14 | 15 | 16 | 17 |
| FEET | 6 | 12 | 18 | 24 | 30 | 36 | 42 | 48 | 54 | 60 | 66 | 72 | 78 | 84 | 90 | 96 | 102 |
| METERS | 1 | 2 | 3 | 4 | 5 | 6 | 7 | 8 | 9 | 10 | 11 | 12 | 13 | 14 | 15 | 16 | 17 |



CAUTION

This chart has been corrected from the Notice to Mariners (NM) published weekly by the National Geospatial-Intelligence Agency and the Local Notice to Mariners (LNM) issued periodically by each U.S. Coast Guard district to the dates shown in the lower left hand corner. Chart updates corrected from Notice to Mariners published after the dates shown in the lower left hand corner are available at nauticalcharts.noaa.gov.

Last Correction: 4/21/2015. Cleared through:
LNM: 3715 (9/15/2015), NM: 3915 (9/26/2015), CHS: 0815 (8/28/2015)

To ensure that this chart was printed at the proper scale, the line below should measure six inches (152 millimeters).
If the line does not measure six inches (152 millimeters), this copy is not certified safe for navigation.

This nautical chart has been designed to promote safe navigation. The National Ocean Service encourages users to submit corrections, additions, or comments for improving this chart to the Chief, Marine Chart Division (N/CS2), National Ocean Service, NOAA, Silver Spring, Maryland 20910-3282.

Published at Washington, D.C.
U.S. DEPARTMENT OF COMMERCE
NATIONAL OCEANIC AND ATMOSPHERIC ADMINISTRATION
NATIONAL OCEAN SERVICE
COAST SURVEY

This chart was distributed as a PDF (Portable Document Format). Printing PDFs may alter the chart scale, color, or legibility that may impact suitability for navigation. Printed charts provided by NOAA certified Print on Demand (POD) providers fulfill a vessel's requirement to carry a navigational chart "published by the National Ocean Service" in accordance with federal regulations, including but not limited to 33 C.F.R. 164.33(a), 33 C.F.R. 164.72(b), and 46 C.F.R. 28.225(a). POD charts meet stringent print standards and can be recognized by an official certification of authenticity printed on the chart. A list of POD providers can be found at: nauticalcharts.noaa.gov/pod