NOAA encourages users to submit inquiries, discrepancies or comments about this chart at http://www.nauticalcharts.noaa.gov/staff/contact.htm.

Formerly C&GS 777, 1st Ed., Apr. 1935 KAPP 506

SCALE 1:40,000
Nautical Miles
Yards

SOUNDINGS IN FEET

11542

THE NATION'S CHARTMAKER SINCE 1807

UNITED STATES - EAST COAST

NORTH CAROLINA

NEW RIVER

Mercator Projection
Scale 1:40,000 at Lat. 34° 35'

North American Datum of 1983
(World Geodetic System 1984)

SOUNDINGS IN FEET
AT MEAN LOWER LOW WATER

Additional information can be obtained at nauticalcharts.noaa.gov.

HEIGHTS
Heights in feet above Mean High Water.

AUTHORITIES
Hydrography and topography by the National Ocean Service, Coast Survey, with additional data from the Corps of Engineers, Geological Survey, and U.S. Coast Guard.

NOAA WEATHER RADIO BROADCASTS
The NOAA Weather Radio stations listed below provide continuous weather broadcasts. The reception range is typically 20 to 40 nautical miles from the antenna site, but can be as much as 100 nautical miles for stations at high elevations.

Wilmington, NC	KHB-31	162.550MHz
New Bern, NC	KEC-84	162.400MHz

CAUTION
Numerous fish traps, duck blinds and stakes have been reported in the area of this chart; some may be submerged. Small craft should use caution when operating outside the main channel.

POLLUTION REPORTS
Report all spills of oil and hazardous substances to the National Response Center via 1-800-424-8802 (toll free), or to the nearest U.S. Coast Guard facility if telephone communication is impossible (33 CFR 153).

SUPPLEMENTAL INFORMATION
Consult U.S. Coast Pilot 4 for important supplemental information.

HORIZONTAL DATUM
The horizontal reference datum of this chart is North American Datum of 1983 (NAD 83), which for charting purposes is considered equivalent to the World Geodetic System 1984 (WGS 84). Geographic positions referred to the North American Datum of 1927 must be corrected an average of 0.593" northward and 1.135" eastward to agree with this chart.

AIDS TO NAVIGATION
Consult U.S. Coast Guard Light List for supplemental information concerning aids to navigation.

CAUTION
Temporary changes or defects in aids to navigation are not indicated on this chart. See Local Notice to Mariners.

RADAR REFLECTORS
Radar reflectors have been placed on many floating aids to navigation. Individual radar reflector identification on these aids has been omitted from this chart.

CAUTION
Improved channels shown by broken lines are subject to shoaling, particularly at the edges.

ABBREVIATIONS (For complete list of Symbols and Abbreviations, see Chart No. 1.)
Aids to Navigation (lights are white unless otherwise indicated):

AERO aeronautical	G green	Mo morse code	R TR radio tower
Al alternating	IQ interrupted quick	N nun	Rot rotating
B black	Iso isophase	OBSC obscured	s seconds
Bn beacon	LT HO lighthouse	Oc occulting	SEC sector
C can	M nautical mile	Or orange	St M statute miles
DIA diaphone	m minutes	Q quick	VQ very quick
F fixed	MICRO TR microwave tower	R red	W white
Fl flashing	Mkr marker	Ra Ref radar reflector	WHS whistle
		Ri Bn radiobeacon	Y yellow

Bottom characteristics:

Blds boulders	Co coral	gy gray	Oys oysters	so soft
bk broken	G gravel	h hard	Rk rock	Sh shells
Cy clay	Grs grass	M mud	S sand	sy sticky

Miscellaneous:

AUTH authorized	Obstn obstruction	PD position doubtful	Subm submerged
ED existence doubtful	PA position approximate	Rep reported	

21 Wreck, rock, obstruction, or shoal swept clear to the depth indicated.
(2) Rocks that cover and uncover, with heights in feet above datum of soundings.
COLREGS: International Regulations for Preventing Collisions at Sea, 1972.
Demarcation lines are shown thus: — — — —

NOTE A
Navigation regulations are published in Chapter 2, U.S. Coast Pilot 4. Additions or revisions to Chapter 2 are published in the Notice to Mariners. Information concerning the regulations may be obtained at the Office of the Commander, 5th Coast Guard District in Portsmouth, Virginia or at the Office of the District Engineer, Corps of Engineers in Wilmington, North Carolina.
Refer to charted regulation section numbers.

HURRICANES AND TROPICAL STORMS
Hurricanes, tropical storms and other major storms may cause considerable damage to marine structures, aids to navigation and moored vessels, resulting in submerged debris in unknown locations.
Charted soundings, channel depths and shoreline may not reflect actual conditions following these storms. Fixed aids to navigation may have been damaged or destroyed. Buoys may have been moved from their charted positions, damaged, sunk, extinguished or otherwise made inoperative. Mariners should not rely upon the position or operation of an aid to navigation. Wrecks and submerged obstructions may have been displaced from charted locations. Pipelines may have become uncovered or moved.
Mariners are urged to exercise extreme caution and are requested to report aids to navigation discrepancies and hazards to navigation to the nearest United States Coast Guard unit.

RESTRICTED AREAS
334.440 (see note A)

1. TRAPS BAY Sector
2. COURTHOUSE BAY Sector
3. STONE BAY Sector
4. STONE CREEK Sector - May be closed without advance notice
5. GREY POINT Sector
6. FARNELL BAY Sector
7. MORGAN BAY Sector
8. JACKSONVILLE Sector

CAUTION
Limitations on the use of radio signals as aids to marine navigation can be found in the U.S. Coast Guard Light Lists and National Geospatial-Intelligence Agency Publication 117.
Radio direction-finder bearings to commercial broadcasting stations are subject to error and should be used with caution.
Station positions are shown thus:
⊙(Accurate location) ⊙(Approximate location)

NOTE Z
NO-DISCHARGE ZONE, 40 CFR 140
Under the Clean Water Act, Section 312, all vessels operating within a No-Discharge Zone (NDZ) are completely prohibited from discharging any sewage, treated or untreated, into the waters. All vessels with an installed marine sanitation device (MSD) that are navigating, moored, anchored, or docked within a NDZ must have the MSD disabled to prevent the overboard discharge of sewage (treated or untreated) or install a holding tank. Regulations for the NDZ are contained in the U.S. Coast Pilot. Additional information concerning the regulations and requirements may be obtained from the Environmental Protection Agency (EPA) web site: http://www.epa.gov/owow/oceans/regulatory/vessel_sewage/.

INTRACOASTAL WATERWAY
The project depth is 12 feet from Norfolk, VA, to Cape Fear River, NC.
The controlling depths are published periodically in the U.S. Coast Guard Local Notice to Mariners.

TIDAL INFORMATION

PLACE NAME	(LAT/LONG)	Height referred to datum of soundings (MLLW): Mean Higher High Water	Mean High Water	Mean Low Water
		feet	feet	feet
New River Inlet	(34°32'N/77°20'W)	3.4	3.1	0.1

NOTE: The periodic tide in New River above Hatch Point has a mean range of less than one-half foot.

Dashes (- - -) located in datum columns indicate unavailable datum values for a tide station. Real-time water levels, tide predictions, and tidal current predictions are available on the Internet from http://tidesandcurrents.noaa.gov.
(Jul. 2014)

WARNING
The prudent mariner will not rely solely on any single aid to navigation, particularly on floating aids. See U.S. Coast Guard Light List and U.S. Coast Pilot for details.

NOTE X
Within the 12-nautical mile Territorial Sea, established by Presidential Proclamation, some Federal laws apply. The Three Nautical Mile Line, previously identified as the outer limit of the territorial sea, is retained as it continues to depict the jurisdictional limit of the other laws. The 9-nautical mile Natural Resource Boundary off the Gulf coast of Florida, Texas, and Puerto Rico, and the Three Nautical Mile Line elsewhere remain in most cases the inner limit of Federal fisheries jurisdiction and the outer limit of the jurisdiction of the states. The 24-nautical mile Contiguous Zone and the 200-nautical mile Exclusive Economic Zone were established by Presidential Proclamation. Unless fixed by treaty or the U.S. Supreme Court, these maritime limits are subject to modification.

NOTE D
NEW RIVER
The controlling depth at mean lower low water from the Intracoastal Waterway to Jacksonville, NC was reported at 5 feet for a width of 70 feet.
Jul 1993 - Feb 2002

CAUTION
SUBMARINE PIPELINES AND CABLES
Charted submarine pipelines and submarine cables and submarine pipeline and cable areas are shown as:
Pipeline Area — Cable Area
Additional uncharted submarine pipelines and submarine cables may exist within the area of this chart. Not all submarine pipelines and submarine cables are required to be buried, and those that were originally buried may have become exposed. Mariners should use extreme caution when operating vessels in depths of water comparable to their draft in areas where pipelines and cables may exist, and when anchoring, dragging, or trawling.
Covered wells may be marked by lighted or unlighted buoys.

SOURCE DIAGRAM
The outlined areas represent the limits of the most recent hydrographic survey information that has been evaluated for charting. Surveys have been banded in this diagram by date and type of survey. Channels maintained by the U.S. Army Corps of Engineers are periodically resurveyed and are not shown on this diagram. Refer to Chapter 1, United States Coast Pilot.

SOURCE

B2	1970 - 1989	NOS Surveys	partial bottom coverage
B4	1900 - 1939	NOS Surveys	partial bottom coverage
B5	Pre - 1900	NOS Surveys	partial bottom coverage
d		Miscellaneous Surveys	

NOTE B
DANGER
Unexploded projectiles exist in the waterways east of the Intracoastal Waterway and north of Onslow Beach Bridge.
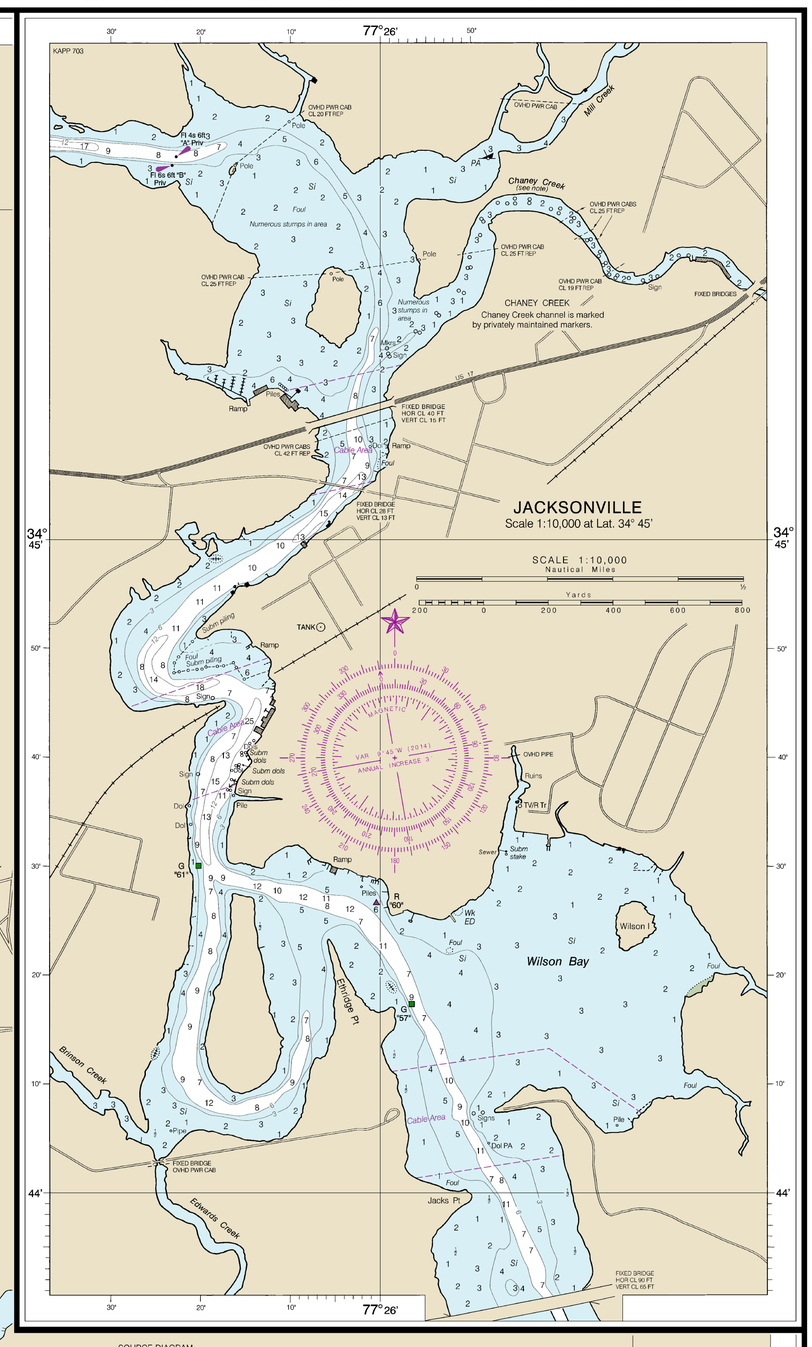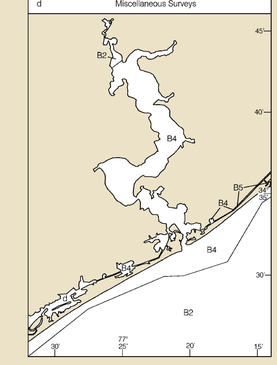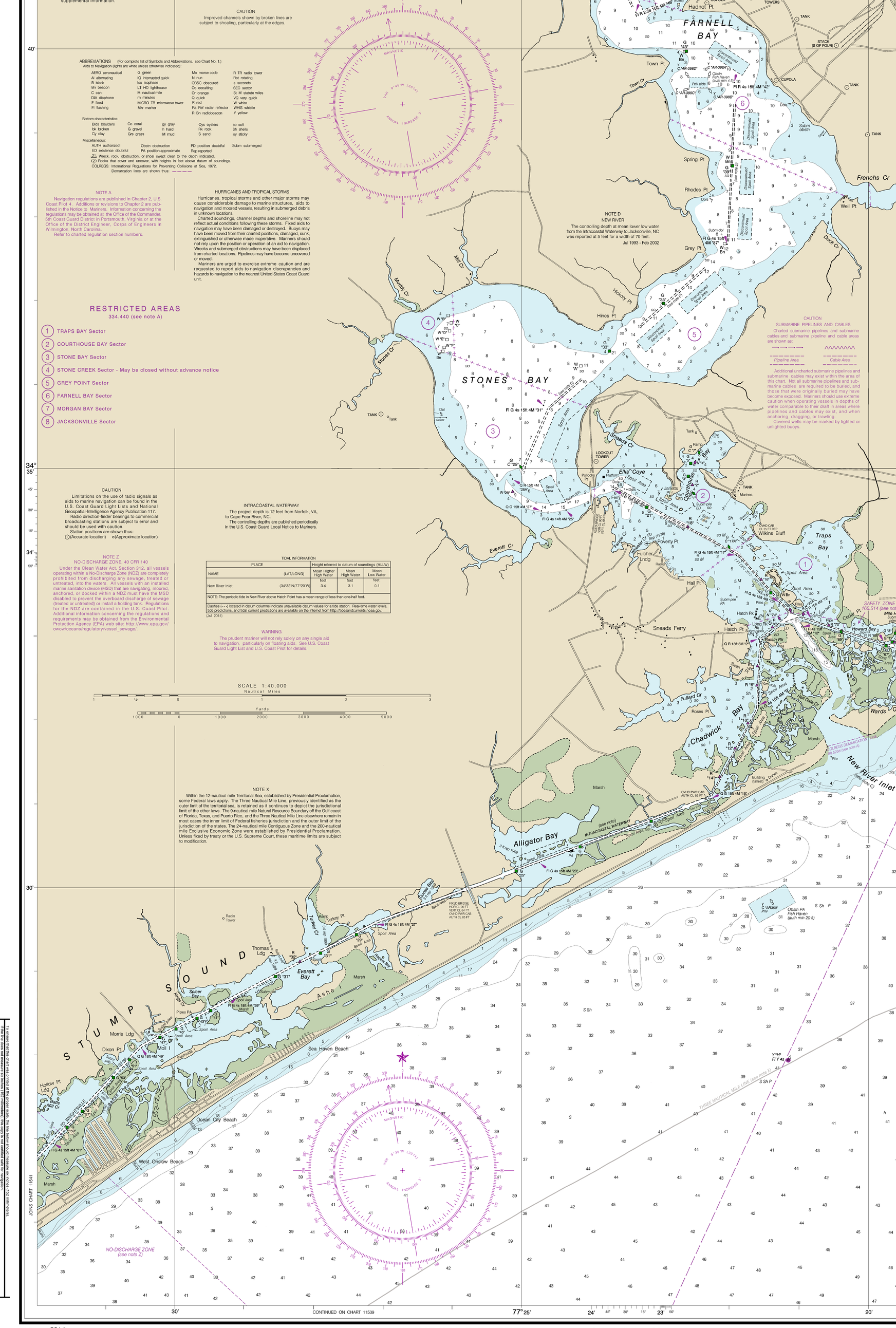
NOTE C
CAUTION
NEW RIVER INLET
The entrance and delta channels are subject to changes.
The buoys are not charted because they are frequently shifted in position.