NAUTICAL CHART 11507
INTRACOASTAL WATERWAY

SOUTH CAROLINA - GEORGIA
BEAUFORT RIVER TO ST. SIMONS SOUND

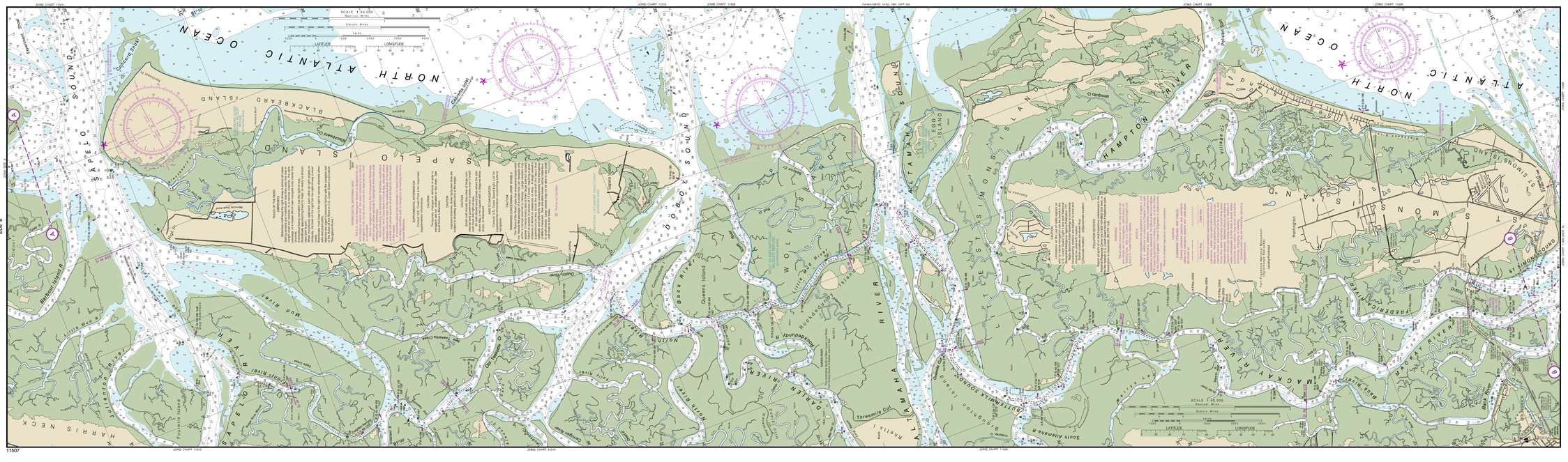



Chart 11507

Published at Washington, D.C.
U.S. DEPARTMENT OF COMMERCE
NATIONAL OCEANIC AND ATMOSPHERIC ADMINISTRATION
NATIONAL OCEAN SERVICE
COAST SURVEY

Additional information can be obtained at nauticalcharts.noaa.gov.

MERCATOR PROJECTION AT SCALE 1:40,000
SOUNDINGS IN FEET AT MEAN LOWER LOW WATER
NORTH AMERICAN DATUM OF 1983
(WGS84 GEODETIC SYSTEM 1984)

HEIGHTS
Heights in feet above Mean High Water.

AUTHORITIES
Hydrography and topography by the National Ocean Service, Coast Survey, except those areas surveyed by the Corps of Engineers, Geological Survey, and U.S. Coast Guard.

HORIZONTAL DATUM
The horizontal reference datum of this chart is North American Datum of 1983 (NAD 83), which for charting purposes is considered equivalent to World Geodetic System 1984 (WGS 84). Positions on this chart referenced to the North American Datum of 1927 must be corrected an average of 0.765' northwest and 0.914' eastward to agree with this chart.

CAUTION
This chart has been corrected from the Notice to Mariners (NM) published weekly by the National Geospatial-Intelligence Agency and the Local Notice to Mariners (LNM) issued weekly by the Commander, Coast Guard Atlantic Area, to the date shown in the lower left margin. Chart applications should allow for Mariners published after the dates shown in the lower left hand corner are available at nauticalcharts.noaa.gov.

NAUTICAL CHART DIAGRAM

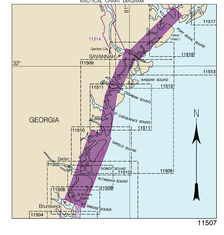

11507

36th Ed., Jun. 2015. Last Correction: 9/6/2016. Cleared through:
LNM: 4716 (11/22/2016), NM: 4816 (11/26/2016)

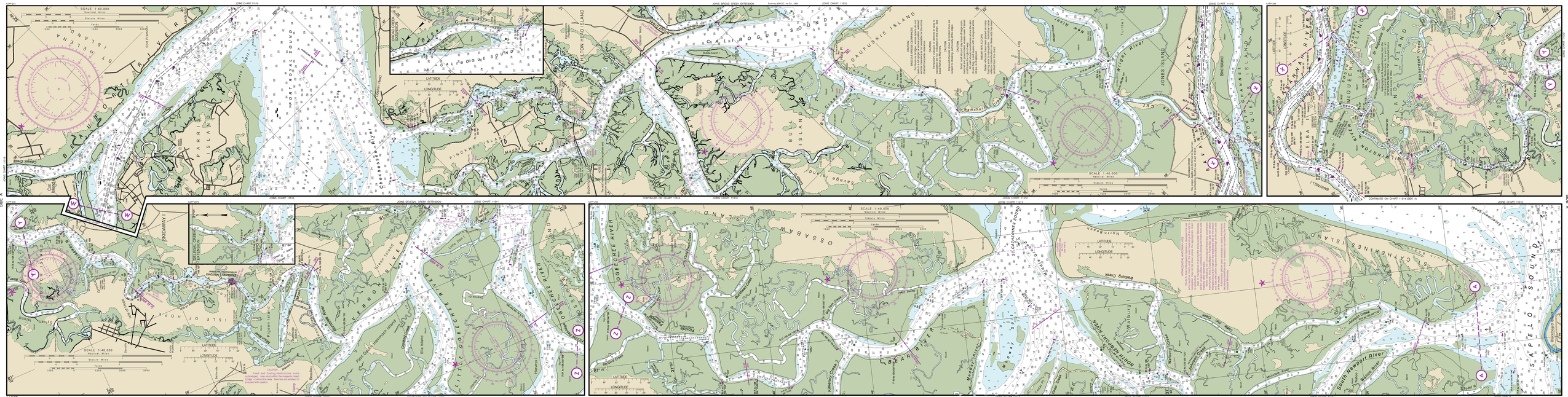

11507

This chart was distributed as a PDF (Portable Document Format). Printing PDFs may alter the chart scale, color, or legibility that may impact suitability for navigation. Printed charts provided by NOAA-certified Print on Demand (POD) providers fulfill a vessel's requirement to carry a navigational chart "published by the National Ocean Service" in accordance with federal regulations, including but not limited to 33 C.F.R. 164.33(a), 33 C.F.R. 164.72(b), and 46 C.F.R. 28.225(a). POD charts meet stringent print standards and can be recognized by an official certification of authenticity printed on the chart. A list of POD providers can be found at: nauticalcharts.noaa.gov/pod