NAUTICAL CHART 11485

THE NATION'S CHARTMAKER SINCE 1807

INTRACOASTAL WATERWAY

TOLOMATO RIVER TO PALM SHORES

FLORIDA

Chart 11485

Published at Washington, D.C.
U.S. DEPARTMENT OF COMMERCE
NATIONAL OCEANIC AND ATMOSPHERIC ADMINISTRATION
NATIONAL OCEAN SERVICE
COAST SURVEY

MERCATOR PROJECTION AT SCALE 1:40,000
SOUNDINGS IN FEET AT MEAN LOWER LOW WATER
NORTH AMERICAN DATUM OF 1983
(WORLD GEODETIC SYSTEM 1984)

Additional information can be obtained at nauticalcharts.noaa.gov.

AUTHORITIES

Hydrography and topography by the National Ocean Service, Coast Survey, with additional data from the Corps of Engineers, Geological Survey, and U.S. Coast Guard.

SUPPLEMENTAL INFORMATION

Consult U.S. Coast Guard notices for important supplemental information.

HEIGHTS

Heights in feet above Mean High Water.

CAUTION

This chart has been corrected from the Notice to Mariners (NM) published through the last weekly issue of Notices to Mariners. Users of this chart should refer to Notices to Mariners (LNM) issued periodically by each U.S. Coast Guard district to the dates shown in the lower left hand corner. Chart updates corrected from Notice to Mariners published after the dates shown in the lower left hand corner are available at nauticalcharts.noaa.gov.

POLLUTION REPORTS
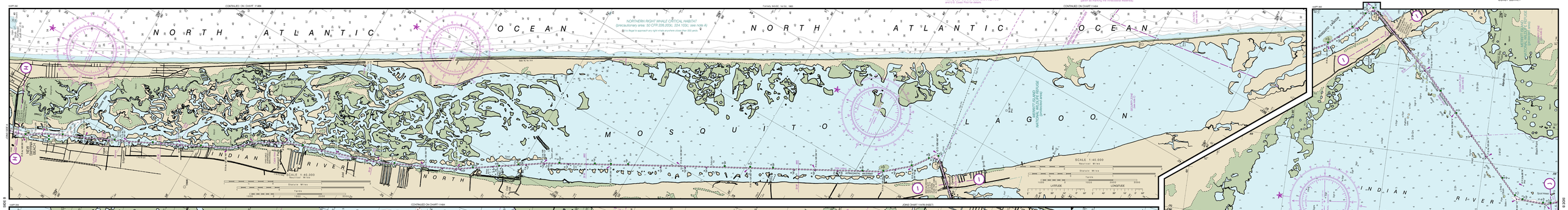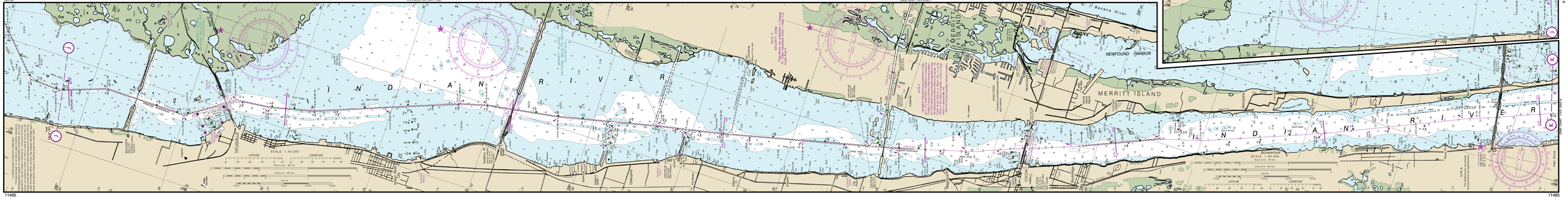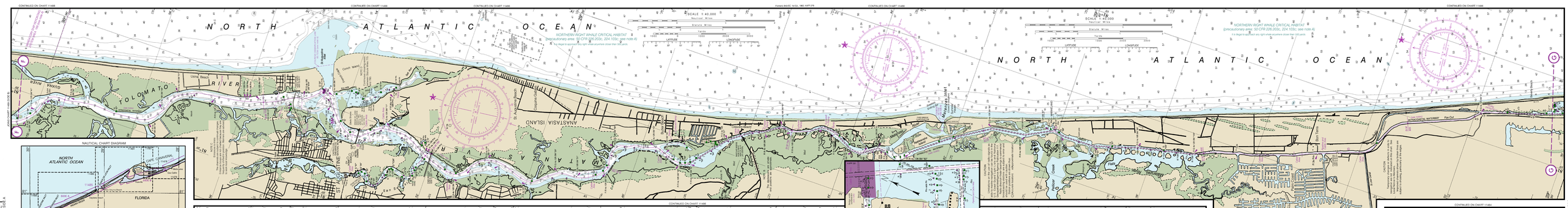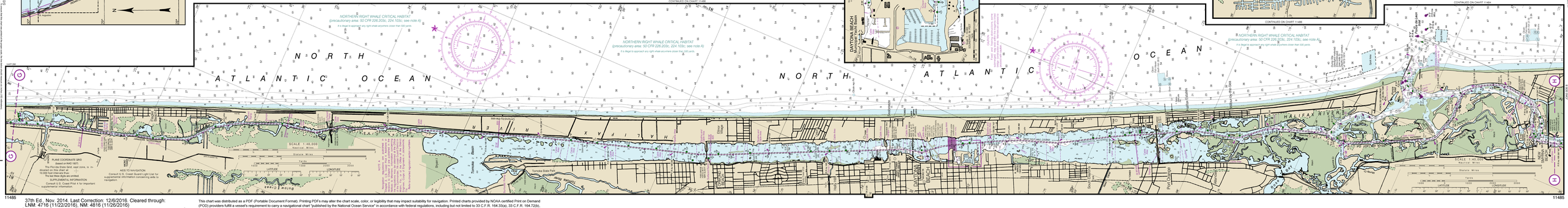
Report all spills of oil and hazardous substances to the National Response Center no. 1-800-424-8802. Report spills in U.S. waters to U.S. Coast Guard facility if telephone communication is impossible (33 CFR 153).