MARINE WEATHER FORECASTS
NATIONAL WEATHER SERVICE

CITY	TELEPHONE NUMBERS	OFFICE HOURS
Miami, FL	*(305) 229-4550	24 hours daily
Key West, FL	*(305) 296-1316	24 hours daily

*Recording (24 hours daily)

NOAA WEATHER RADIO BROADCASTS

CITY	STATION	FREQ. (MHz)	BROADCAST TIMES
Miami, FL	WXJ-93	162.550	24 hours daily
Fort Myers, FL	WXK-93	162.475	24 hours daily
Naples, FL	WWG-92	162.525	24 hours daily

BROADCASTS OF MARINE WEATHER FORECASTS AND WARNINGS BY MARINE RADIOTELEPHONE STATIONS

CITY	STATION	FREQ.	BROADCAST TIMES-CST	SPECIAL WARNING
Miami, FL	NOR	1670 kHz	7:00 AM & 5:00 PM	*On request
Key West, FL	NOK	121.1 MHz	7:00 AM & 5:00 PM	*On request

*Preceded by announcement on 2182 kHz.
Broadcast one hour later during Daylight Saving Time.

PUBLIC BOATING INSTRUCTION PROGRAMS

The United States Power Squadrons (USPS) and U.S. Coast Guard Auxiliary (USCGAUX) offer boating courses and private vessel safety checks relating to structural programs in communities throughout the United States. For information, contact the nearest chapter or contact the following sources:

USPS - Local Squadron Commander, or USPS Headquarters, Post Office Box 30043, Raleigh, N.C. 27612, 919-821-0281.

USCGAUX-7th Coast Guard District, Federal Building, 909 Southwest 1st Ave., Miami, FL 33131-3050, Tel. 305-350-5691 or USCG Headquarters (G-BAS), Washington, D. C. 20593-0001.

NO.	SMALL CRAFT FACILITY	DEPTHS (Feet)	SERVICES					BOAT LIFTS		SUPPLIES									
		Channel	Docks	Fuel	Pumpout	Showers	Ice	Marine Railway	Hoists	Gasoline	Diesel Fuel	Propane	Lubricants	Marine Supplies	Boat Rental	Boat Slips	Transient Slips	Mooring Buoys	Dry Storage
1	PORT OF THE ISLANDS MARINA	8	•	•	•	•	•					C	F/C	TBLP	MD	C	M	•	20' - 32'
10	WALKERS COON KEY MARINA	8	•	•		•	•	HMR		30	M		F	TBLP	MD	C	M	•	20' - 50'
14	CALUSA ISLAND MARINA	8	•	•	•	•	•	HMR		30	M			TBLP	MD	C	M	•	20' - 50'
15	MAKO'S RIVER MARINA	8	•	•	•	•	•	HMR		35	M	C		TBLP	MD	C	M	•	20' - 50'
20	NAPLES CITY DOCK	8	•	•	•	•	•	DME			M	C	OL	TBLP	S	C	PR	DM	20' - 31'
30A	PORT O'CONN	8	•	•	•	•	•	DME	•		M	C	OL	TBLP	S	C	PR	•	20' - 50'

THE TABULATED INFORMATION IS THE BEST AVAILABLE AND WORK ON THE IMPROVEMENT OF THE DATA IS ONGOING. PLEASE HELP US BY NOTIFYING US OF ANY CHANGES YOU FIND. THE TABULATED "RAMP OUT STATION" IS DEEMED AS FACILITIES AVAILABLE FOR PUMPING OUT BOAT HOLDING TANKS.

Nautical Chart Diagram



MERCATOR PROJECTION AT SCALE 1:40,000
SOUNDINGS IN FEET
AT MEAN LOWER LOW WATER
NORTH AMERICAN DATUM OF 1983
(WORLD GEODETIC SYSTEM 1984)

HEIGHTS
Heights in feet above Mean High Water.

AUTHORITIES
Hydrography and topography by the National Ocean Service, Coast Survey, with additional data from the Corps of Engineers, Geological Survey, and U.S. Coast Guard.

SUPPLEMENTAL INFORMATION
Contact U.S. Coast Pilot 5 for important supplemental information.

Additional information can be obtained at nauticalcharts.noaa.gov.

CAUTION
This chart has been corrected from the Notice to Mariners (NM) published weekly by the National Geospatial-Intelligence Agency and the Local Notice to Mariners (LNM) issued periodically by each U.S. Coast Guard district for the dates shown in the lower left hand corner. Chart updates corrected from Notice to Mariners and Local Notice to Mariners dates shown in the lower left hand corner are available at nauticalcharts.noaa.gov.

WARNING
The prudent mariner will not rely solely on any aid to navigation, including those shown on floating aids. See U.S. Coast Guard Light List and U.S. Coast Pilot for details.

HORIZONTAL DATUM
The horizontal reference datum of this chart is North American Datum of 1983 (NAD 83), which for charting purposes is considered equivalent to the World Geodetic System - 1984 (WGS 84). Geographic positions referred to the North American Datum of 1927 must be corrected an average of 1.247 northwest and 0.70* eastward to agree with this chart.

HONOWLEDGEMENT
The National Ocean Service acknowledges the exceptional cooperation received from members of the Naples Power Squadron. Dashed 22 United States Power Squadrons, in continually providing essential information for revising this chart.

NAUTICAL CHART 11430

THE NATIONAL CHARTMAKER SINCE 1807

FLORIDA
LOSTMANS RIVER TO WIGGINS PASS

Chart 11430-27th Ed., Mar. /09

Published at Washington, D.C.
U.S. DEPARTMENT OF COMMERCE
NATIONAL OCEANIC AND ATMOSPHERIC ADMINISTRATION
NATIONAL OCEAN SERVICE
COAST SURVEY

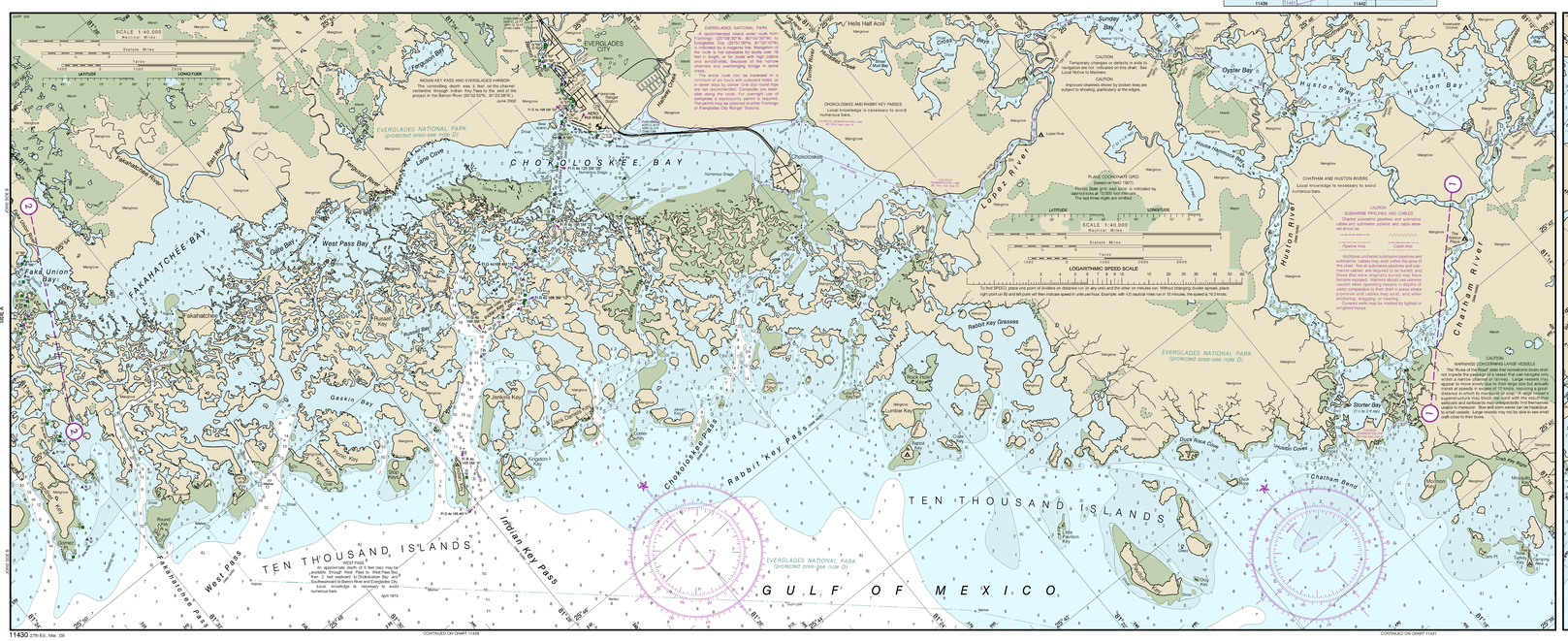

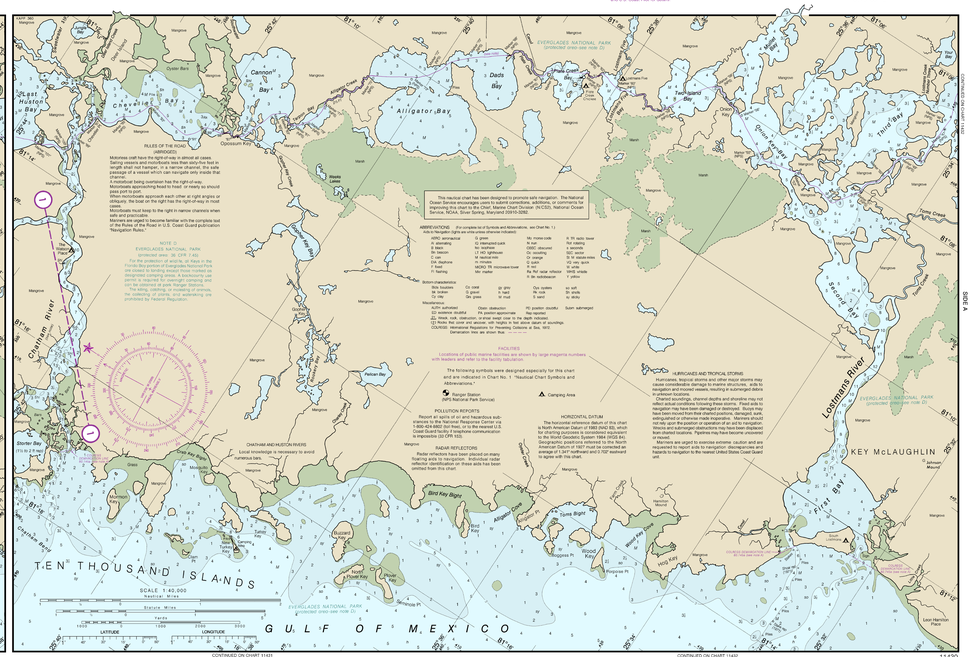

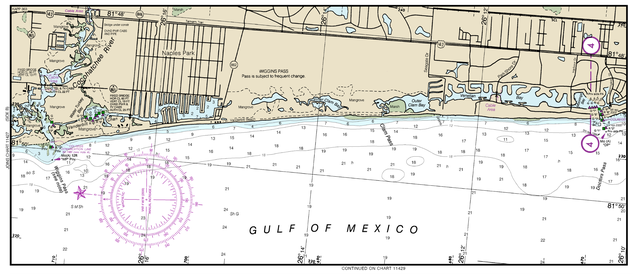

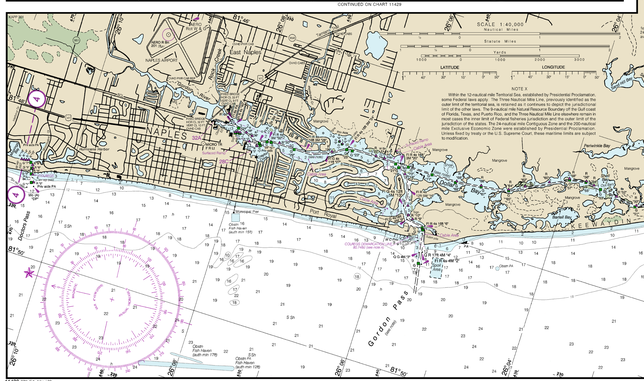

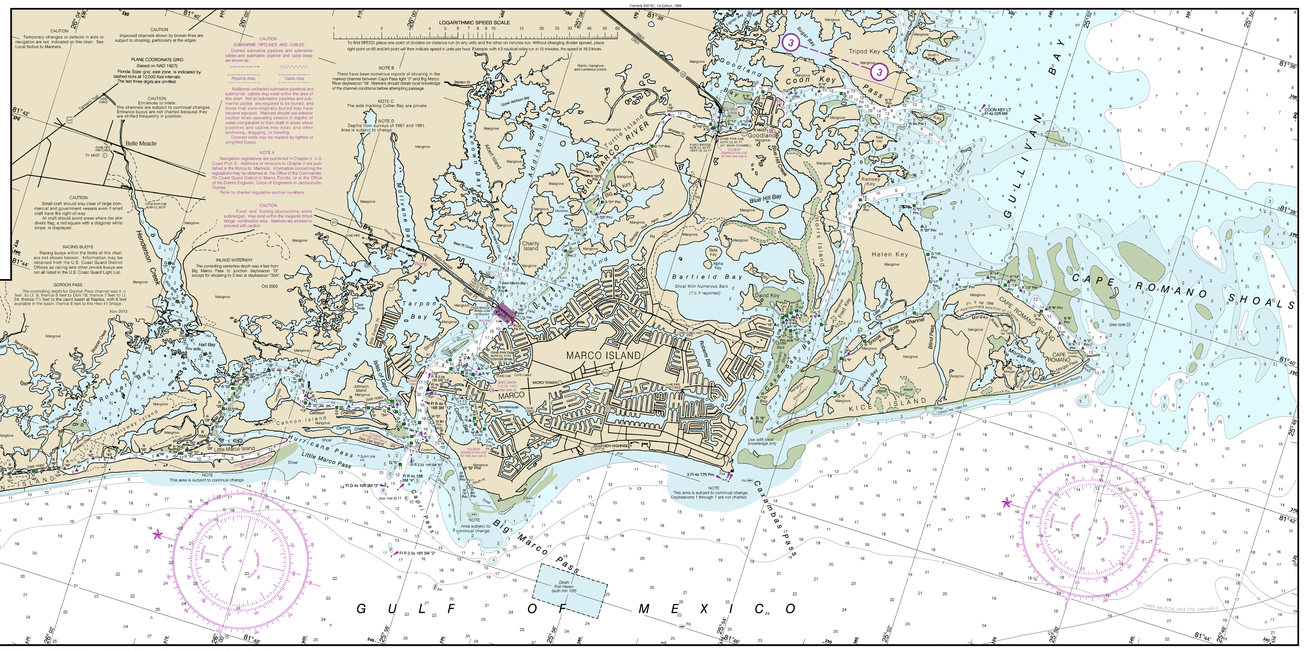

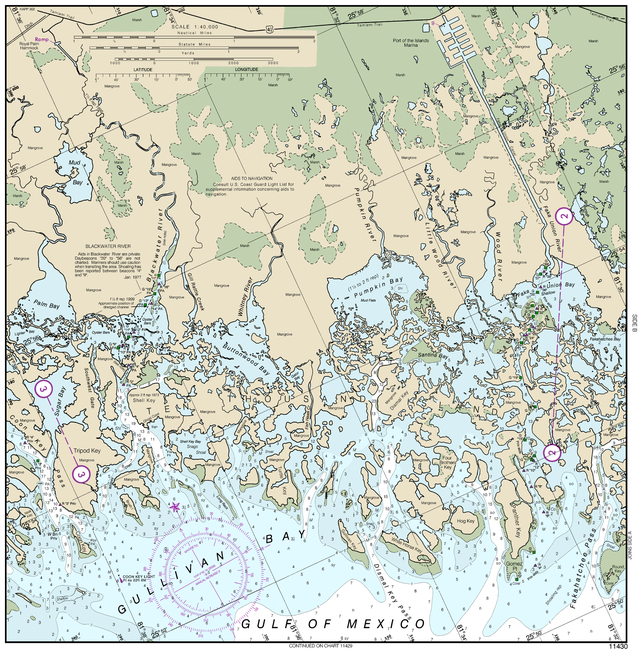

Last Correction: 9/3/2015. Cleared through:
LNM: 3715 (9/15/2015), NM: 3815 (9/19/2015)

This chart was distributed as a PDF (Portable Document Format). Printing PDF's may alter the chart scale, color, or legibility that may impact suitability for navigation. Printed charts provided by NOAA certified Print on Demand (POD) providers fulfill a vessel's requirement to carry a navigational chart "published by the National Ocean Service" in accordance with federal regulations, including but not limited to 33 C.F.R. 164.33(a), 33 C.F.R. 164.72(b), and 46 C.F.R. 28.225(a). POD charts meet stringent print standards and can be recognized by an official certification of authenticity printed on the chart. A list of POD providers can be found at: nauticalcharts.noaa.gov/pod