THE NATION'S CHARTMAKER SINCE 1807

NAUTICAL CHART 11367

INTRACOASTAL WATERWAY

MISSISSIPPI - LOUISIANA

WAVELAND TO CATAHOULA BAY

Mercator Projection
Scale 1:40,000
North American Datum of 1983
(World Geodetic System 1984)
SOUNDINGS IN FEET
AT MEAN LOWER LOW WATER

Soundings in the Mississippi River above the Head of Passes are referred to the Low Water Reference Plane.

Additional information can be obtained at nauticalcharts.noaa.gov.

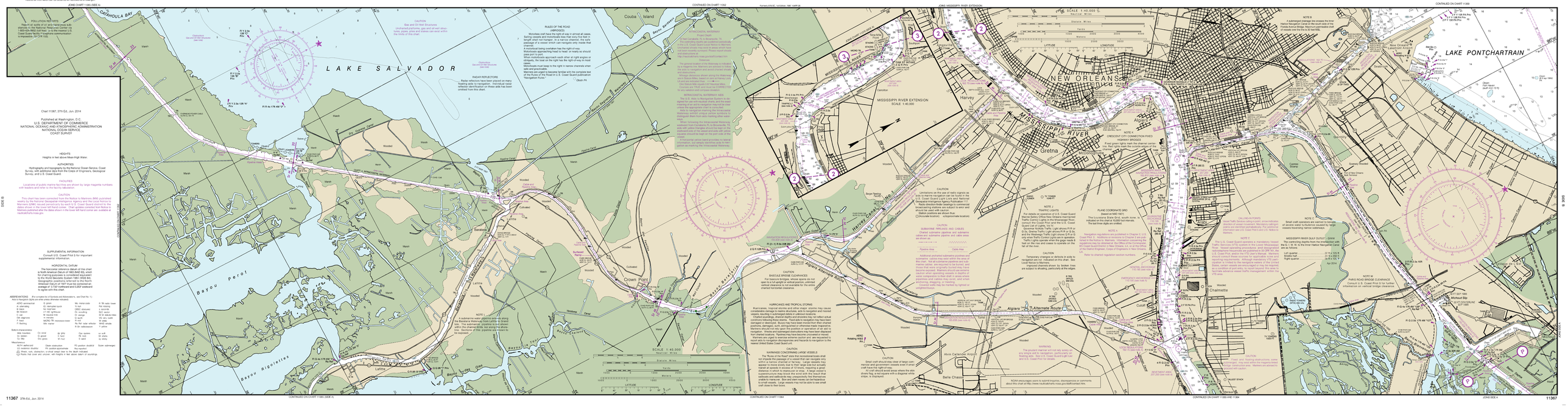

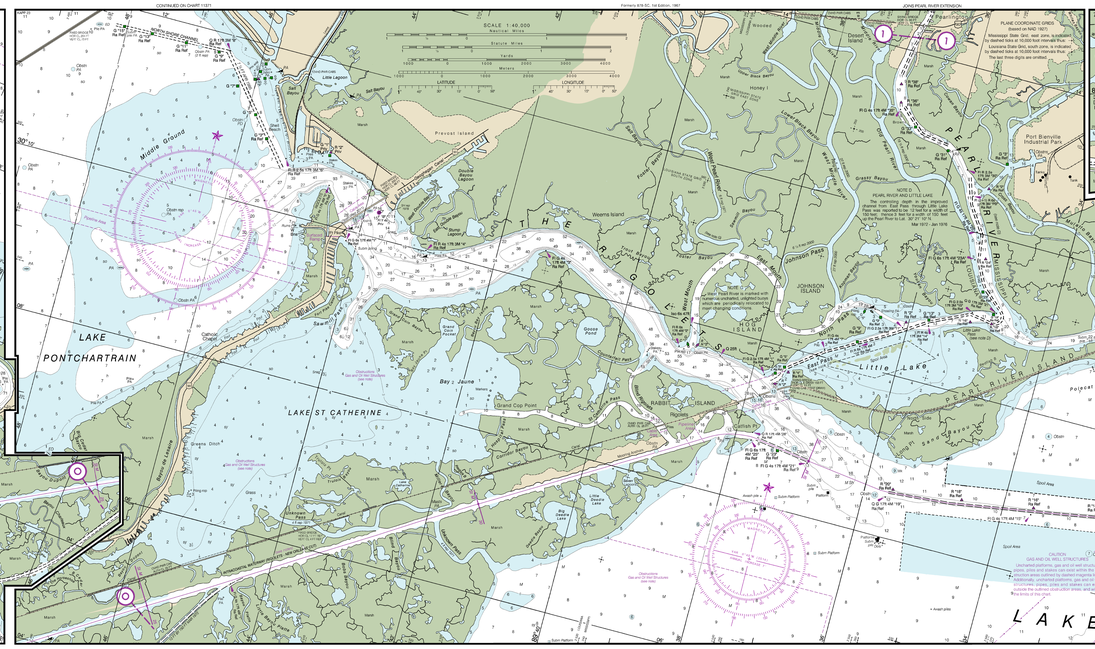

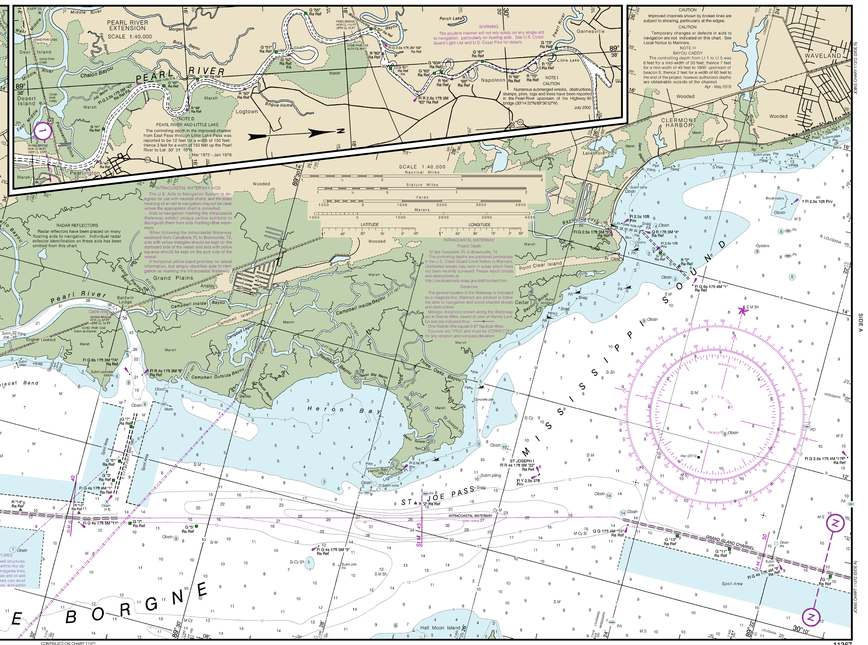

Last Correction: 9/21/2015. Cleared through:
LNM: 3615 (9/8/2015), NM: 3915 (9/26/2015)

This chart was distributed as a PDF (Portable Document Format). Printing PDFs may alter the chart scale, color, or legibility that may impact suitability for navigation. Printed charts provided by NOAA certified Print on Demand (POD) providers fulfill a vessel's requirement to carry a navigational chart "published by the National Ocean Service" in accordance with federal regulations, including but not limited to 33 C.F.R. 164.33(a), 33 C.F.R. 164.72(b), and 46 C.F.R. 28.225(a). POD charts meet stringent print standards and can be recognized by an official certification of authenticity printed on the chart. A list of POD providers can be found at: nauticalcharts.noaa.gov/pod