NAUTICAL CHART 11347
INTRACOASTAL WATERWAY

LOUISIANA
CALCASIEU RIVER AND LAKE

Chart 11347 40th Ed., May/13

Published at Washington, D.C.
U.S. DEPARTMENT OF COMMERCE
NATIONAL OCEANIC AND ATMOSPHERIC ADMINISTRATION
NATIONAL OCEAN SERVICE
COAST SURVEY

MERCATOR PROJECTION, SCALE 1:50,000 AT LAT 30°06'
North American Datum of 1983
(World Geodetic System 1984)
SOUNDINGS IN FEET AT MEAN LOWER LOW WATER

Additional information can be obtained at nauticalcharts.noaa.gov

HEIGHTS
Heights in feet above Mean High Water.

AUTHORITIES
Hydrography and topography by the National Ocean Service, Coast Survey, with additional data from the Corps of Engineers, and U.S. Coast Guard.

SUPPLEMENTAL INFORMATION
Consult U.S. Coast Pilot 5 for important supplemental information.

CAUTION
This chart has been corrected from the Notice to Mariners (NM) published weekly by the National Geospatial-Intelligence Agency and the Local Notice to Mariners (LNM) issued periodically by the U.S. Coast Guard District to the date shown in the lower left hand corner. Chart updates corrected from Notice to Mariners published after the date shown in the lower left hand corner are available at nauticalcharts.noaa.gov.

NAUTICAL CHART DIAGRAM

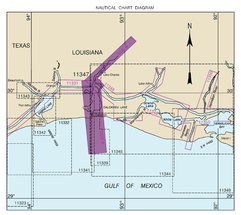

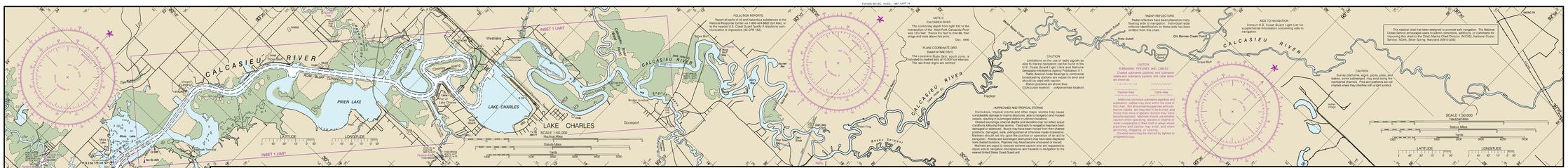

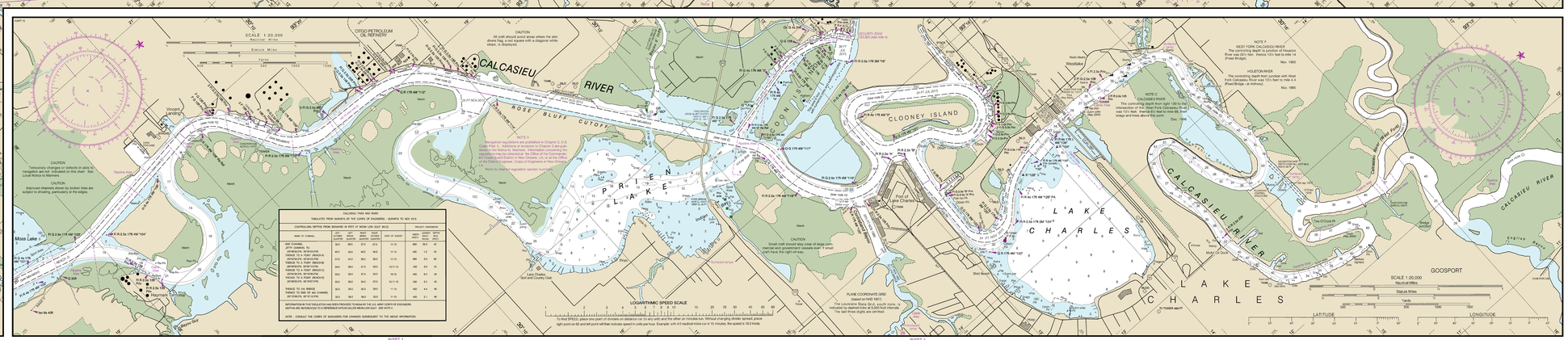

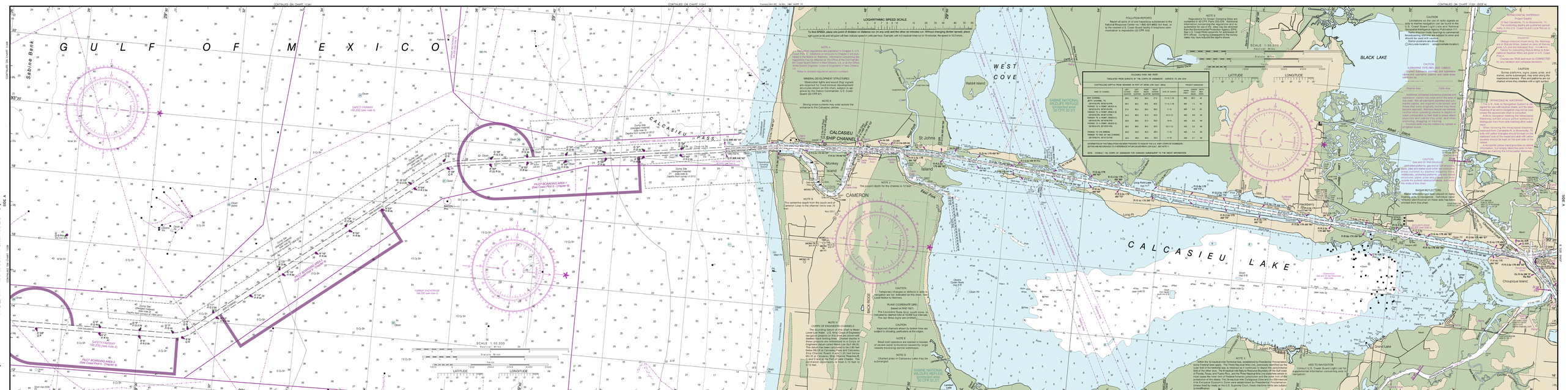

Last Correction: 11/2/2016. Cleared through:
LNM: 4316 (10/25/2016), NM: 4316 (10/22/2016)

This chart was distributed as a PDF (Portable Document Format). Printing PDFs may alter the chart scale, color, or legibility that may impact suitability for navigation. Printed charts provided by NOAA certified Print on Demand (POD) providers fulfill a vessel's requirement to carry a navigational chart "published by the National Ocean Service" in accordance with federal regulations, including but not limited to 33 C.F.R. 164.33(a), 33 C.F.R. 164.72(b), and 46 C.F.R. 28.225(a). POD charts meet stringent print standards and can be recognized by an official certification of authenticity printed on the chart. A list of POD providers can be found at: nauticalcharts.noaa.gov/pod