THE NATION'S CHARTMAKER SINCE 1807

UNITED STATES - GULF COAST

LOUISIANA

CALCASIEU RIVER AND APPROACHES

Mercator Projection
Scale 1:50,000 at Lat. 30°06'

North American Datum of 1983
(World Geodetic System 1984)

SOUNDINGS IN FEET
AT MEAN LOWER LOW WATER

Additional information can be obtained at nauticalcharts.noaa.gov.

HEIGHTS
Heights in feet above Mean High Water.

1st Ed., Aug. 2006

11339

NOTE X

Within the 12-nautical mile Territorial Sea, established by Presidential Proclamation, some Federal laws apply. The Three Nautical Mile Line, previously identified as the outer limit of the territorial sea, is retained as it continues to depict the jurisdictional limit of the other laws. The 9-nautical mile Natural Resource Boundary off the Gulf coast of Florida, Texas, and Puerto Rico, and the Three Nautical Mile Line elsewhere remain in most cases the inner limit of Federal fisheries jurisdiction and the outer limit of the jurisdiction of the states. The 24-nautical mile Contiguous Zone and the 200-nautical mile Exclusive Economic Zone were established by Presidential Proclamation. Unless fixed by treaty or the U.S. Supreme Court, these maritime limits are subject to modification.

LOGARITHMIC SPEED SCALE

To find SPEED, place one point of dividers on distance run (in any unit) and the other on minutes run. Without changing divider spread, place right point on 60 and left point will then indicate speed in units per hour. Example: with 4.0 nautical miles run in 15 minutes, the speed is 16.0 knots.

SCALE 1:50,000

Nautical Miles

Statute Miles

Yards

Meters

SOUNDINGS IN FEET

CAUTION

Small craft should stay clear of large commercial and government vessels even if small craft have the right-of-way.

All craft should avoid areas where the skin divers flag, a red square with a diagonal white stripe, is displayed.

AIDS TO NAVIGATION

Consult U.S. Coast Guard Light List for supplemental information concerning aids to navigation.

AUTHORITIES

Hydrography and topography by the National Ocean Service, Coast Survey, with additional data from the Corps of Engineers and U.S. Coast Guard.

CAUTION

Temporary changes or defects in aids to navigation are not indicated on this chart. See Local Notice to Mariners.

CAUTION

Improved channels shown by broken lines are subject to shoaling, particularly at the edges.

SUPPLEMENTAL INFORMATION

Consult U.S. Coast Pilot 5 for important supplemental information.

For Symbols and Abbreviations see Chart No. 1

COLREGS: International Regulations for Preventing Collisions at Sea, 1972.
Demarcation lines are shown thus: — — — —

CAUTION

Survey platforms, signs, pipes, piles, and stakes, some submerged, may exist along the maintained channels. Piles and platforms are not charted where they interfere with a light symbol.

MINERAL DEVELOPMENT STRUCTURES

Obstruction lights and sound (fog) signals are required for fixed mineral development structures shown on this chart, subject to approval by the District Commander, U.S. Coast Guard (33 CFR 67).

POLLUTION REPORTS

Report all spills of oil and hazardous substances to the National Response Center via 1-800-424-8802 (toll free), or to the nearest U.S. Coast Guard facility if telephone communication is impossible (33 CFR 153).

NOTE S

Regulations for Ocean Dumping Sites are contained in 40 CFR, Parts 220-229. Additional information concerning the regulations and requirements for use of the sites may be obtained from the Environmental Protection Agency (EPA). See U.S. Coast Pilots appendix for addresses of EPA offices. Dumping subsequent to the survey dates may have reduced the depths shown.

NOAA WEATHER RADIO BROADCASTS

The NOAA Weather Radio station listed below provides continuous weather broadcasts. The reception range is typically 20 to 40 nautical miles from the antenna site, but can be as much as 100 nautical miles for stations at high elevations.

Lake Charles, LA KHB-42 162.40 MHz

HORIZONTAL DATUM

Charted submarine pipelines and submarine cables and submarine pipeline and cable areas are shown as:

Additional uncharted submarine pipelines and submarine cables may exist within the area of this chart. Not all submarine pipelines and submarine cables are required to be buried, and those that were originally buried may have become exposed. Mariners should use extreme caution when operating vessels in depths of water comparable to their draft in areas where pipelines and cables may exist, and when anchoring, dragging, or trawling.

Covered wells may be marked by lighted or unlighted buoys.

RADAR REFLECTORS

Radar reflectors have been placed on many floating aids to navigation. Individual radar reflector identification on these aids has been omitted from this chart.

WARNING

The prudent mariner will not rely solely on any single aid to navigation, particularly on floating aids. See U.S. Coast Guard Light List and U.S. Coast Pilot for details.

CAUTION

SUBMARINE PIPELINES AND CABLES

Charted submarine pipelines and submarine cables and submarine pipeline and cable areas are shown as:

Additional uncharted submarine pipelines and submarine cables may exist within the area of this chart. Not all submarine pipelines and submarine cables are required to be buried, and those that were originally buried may have become exposed. Mariners should use extreme caution when operating vessels in depths of water comparable to their draft in areas where pipelines and cables may exist, and when anchoring, dragging, or trawling.

Covered wells may be marked by lighted or unlighted buoys.

NOTE A

Navigation regulations are published in Chapter 2, U.S. Coast Pilot 5. Additions or revisions to Chapter 2 are published in the Notice to Mariners. Information concerning the regulations may be obtained at the Office of the Commander, 8th Coast Guard District in New Orleans, LA, or at the Office of the District Engineer, Corps of Engineers in New Orleans, LA.

Refer to charted regulation section numbers.

HURRICANES AND TROPICAL STORMS

Hurricanes, tropical storms and other major storms may cause considerable damage to marine structures, aids to navigation and moored vessels, resulting in submerged debris in unknown locations.

Charted soundings, channel depths and shoreline may not reflect actual conditions following these storms. Fixed aids to navigation may have been damaged or destroyed. Buoys may have been moved from their charted positions, damaged, sunk, extinguished or otherwise made inoperative. Mariners should not rely upon the position or operation of an aid to navigation. Wrecks and submerged obstructions may have been displaced from charted locations. Pipelines may have become uncovered or moved.

Mariners are urged to exercise extreme caution and are requested to report aids to navigation discrepancies and hazards to navigation to the nearest United States Coast Guard unit.

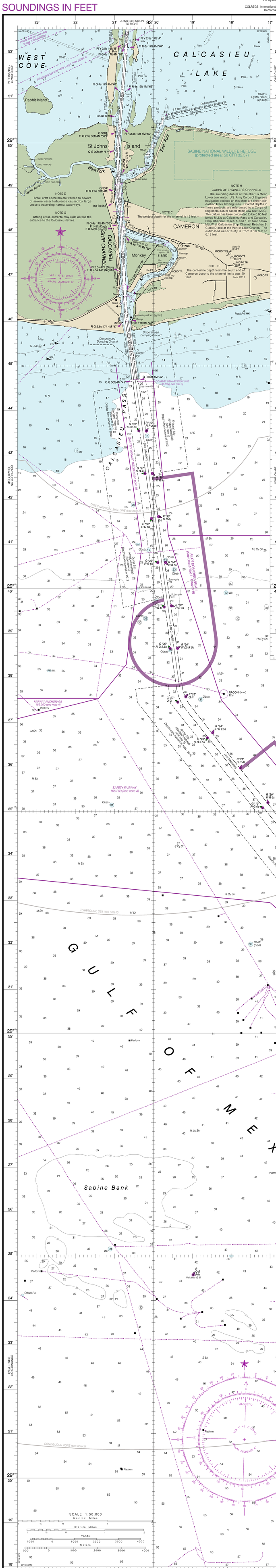

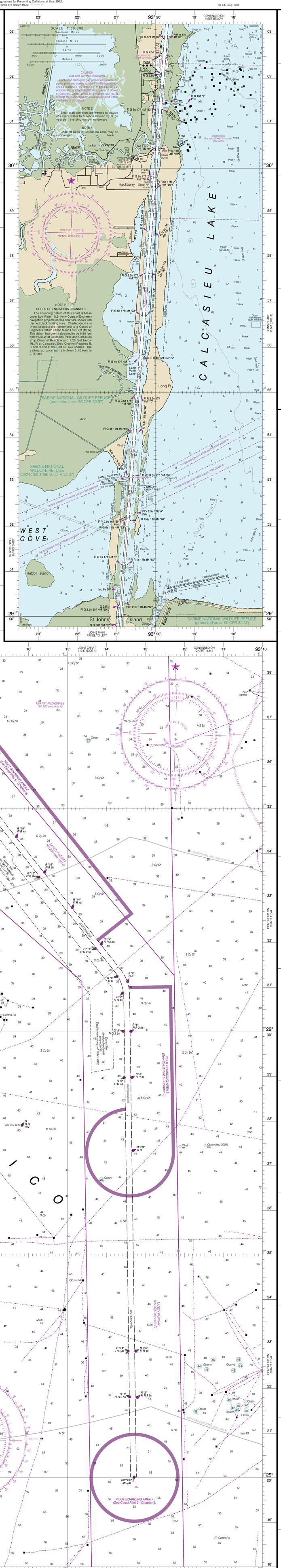

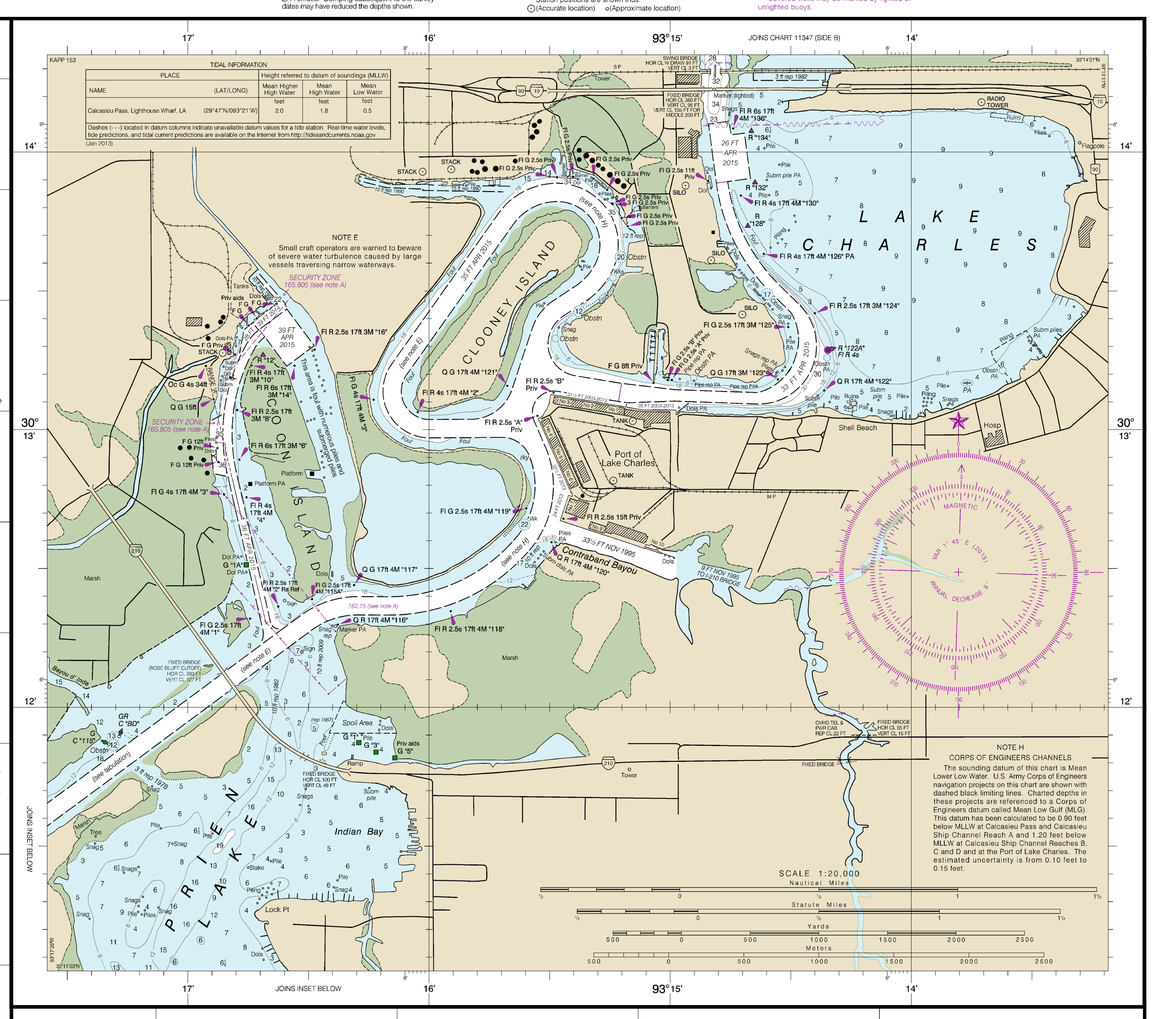

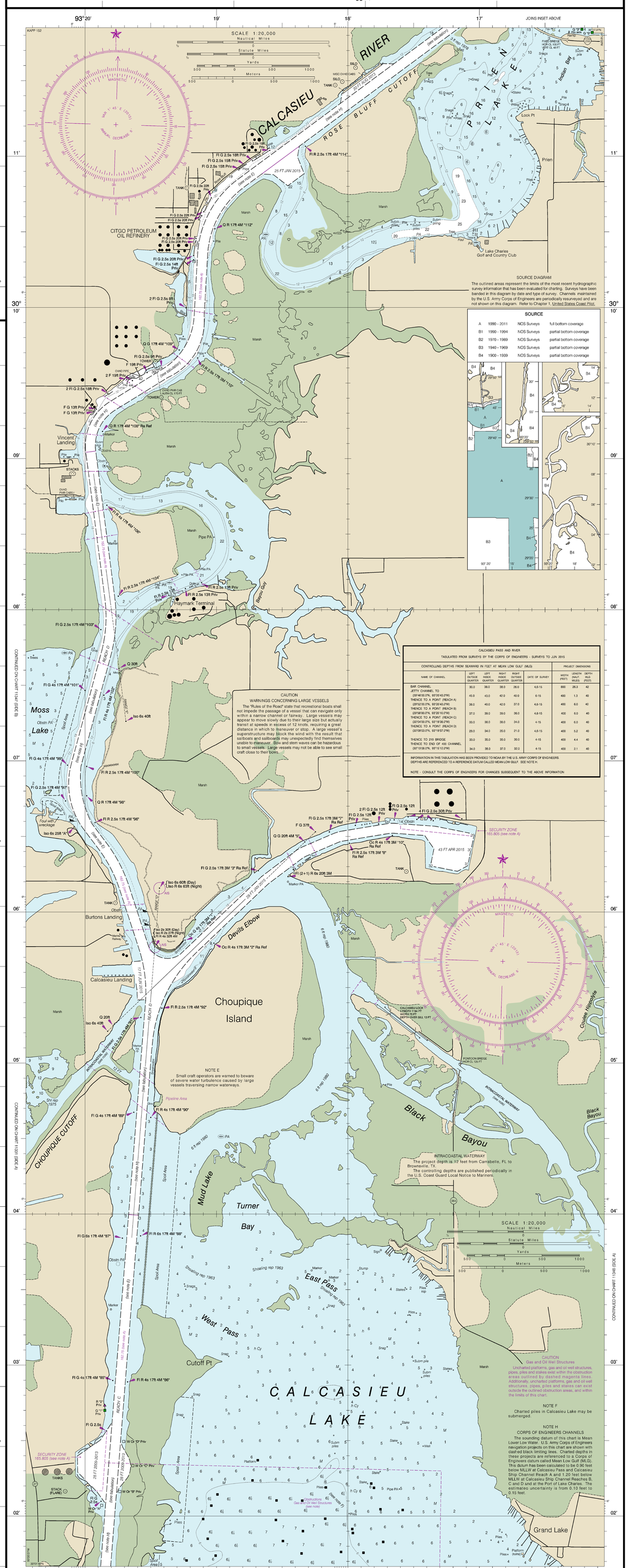

SOURCE DIAGRAM

The outlined areas represent the limits of the most recent hydrographic survey information that has been evaluated for charting. Surveys have been banded in this diagram by date and type of survey. Channels maintained by the U.S. Army Corps of Engineers are periodically resurveyed and are not shown on this diagram. Refer to Chapter 1, United States Coast Pilot.

SOURCE			
A	1990 - 2011	NOS Surveys	full bottom coverage
B1	1990 - 1994	NOS Surveys	partial bottom coverage
B2	1970 - 1989	NOS Surveys	partial bottom coverage
B3	1940 - 1969	NOS Surveys	partial bottom coverage
B4	1900 - 1939	NOS Surveys	partial bottom coverage

CALCASIEU PASS AND RIVER

TABULATED FROM SURVEYS BY THE CORPS OF ENGINEERS - SURVEYS TO JUN 2015

NAME OF CHANNEL	CONTROLLING DEPTHS FROM SEAWARD IN FEET AT MEAN LOW GULF (MLG): LEFT OUTSIDE QUARTER	LEFT INSIDE QUARTER	RIGHT INSIDE QUARTER	RIGHT OUTSIDE QUARTER	DATE OF SURVEY	PROJECT DIMENSIONS: WIDTH (FEET)	LENGTH NAUT. MILES	DEPTH MLG (FEET)
BAR CHANNEL	30.0	38.0	38.0	26.0	4.6-15	800	26.3	42
JETTY CHANNEL TO (29°46'00.0"N, 93°20'43.0"W)	45.0	43.0	42.0	40.0	6-15	400	1.3	40
THENCE TO A POINT (REACH A) (29°52'05.0"N, 93°20'43.0"W)	36.0	40.0	42.0	37.0	4.6-15	400	6.0	40
THENCE TO A POINT (REACH B) (29°58'00.0"N, 93°20'10.0"W)	37.0	39.0	39.0	36.0	4.6-15	400	6.0	40
THENCE TO A POINT (REACH C) (30°04'00.0"N, 93°19'38.0"W)	33.0	38.0	38.0	34.0	4-15	400	6.0	40
THENCE TO A POINT (REACH D) (30°09'03.0"N, 93°19'57.0"W)	29.0	34.0	35.0	21.0	4.6-15	400	5.2	40
THENCE TO 210 BRIDGE	33.0	35.0	35.0	30.0	4-15	400	4.4	40
THENCE TO END OF 400 CHANNEL (30°13'08.0"N, 93°15'12.0"W)	34.0	38.0	37.0	32.0	4-15	400	2.1	40

INFORMATION IN THIS TABULATION HAS BEEN PROVIDED TO NOAA BY THE U.S. ARMY CORPS OF ENGINEERS. DEPTHS ARE REFERENCED TO A REFERENCE DATUM CALLED MEAN LOW GULF. SEE NOTE H.

NOTE - CONSULT THE CORPS OF ENGINEERS FOR CHANGES SUBSEQUENT TO THE ABOVE INFORMATION.

CAUTION

WARNINGS CONCERNING LARGE VESSELS

The "Rules of the Road" state that recreational boats shall not impede the passage of a vessel that can navigate only within a narrow channel or fairway. Large vessels may appear to move slowly due to their large size but actually transit at speeds in excess of 12 knots, requiring a great distance in which to maneuver or stop. A large vessel's superstructure may block the wind with the result that sailboats and sailboards may unexpectedly find themselves unable to maneuver. Bow and stern waves can be hazardous to small vessels. Large vessels may not be able to see small craft close to their bows.

4th Ed., Feb./13

11339

CAUTION

This chart has been corrected from the Notice to Mariners (NM) published weekly by the National Geospatial-Intelligence Agency and the Local Notice to Mariners (LNM) issued periodically by each U.S. Coast Guard district to the dates shown in the lower left hand corner. Chart updates corrected from Notice to Mariners published after the dates shown in the lower left hand corner are available at nauticalcharts.noaa.gov.

Last Correction: 9/24/2015. Cleared through:
LNM: 3715 (9/15/2015), NM: 3915 (9/26/2015)

To ensure that this chart was printed at the proper scale, the line below should measure six inches (152 millimeters).
If the line does not measure six inches (152 millimeters), this copy is not certified safe for navigation.

This nautical chart has been designed to promote safe navigation. The National Ocean Service encourages users to submit corrections, additions, or comments for improving this chart to the Chief, Marine Chart Division (N/CS2), National Ocean Service, NOAA, Silver Spring, Maryland 20910-3282.

Published at Washington, D.C.
U.S. DEPARTMENT OF COMMERCE
NATIONAL OCEANIC AND ATMOSPHERIC ADMINISTRATION
NATIONAL OCEAN SERVICE
COAST SURVEY

This chart was distributed as a PDF (Portable Document Format). Printing PDFs may alter the chart scale, color, or legibility that may impact suitability for navigation. Printed charts provided by NOAA certified Print on Demand (POD) providers fulfill a vessel's requirement to carry a navigational chart "published by the National Ocean Service" in accordance with federal regulations, including but not limited to 33 C.F.R. 164.33(a), 33 C.F.R. 164.72(b), and 46 C.F.R. 28.225(a). POD charts meet stringent print standards and can be recognized by an official certification of authenticity printed on the chart. A list of POD providers can be found at: nauticalcharts.noaa.gov/pod

FATHOMS	1	2	3	4	5	6	7	8	9	10	11	12	13	14	15	16	17
FEET	6	12	18	24	30	36	42	48	54	60	66	72	78	84	90	96	102
METERS	1	2	3	4	5	6	7	8	9	10	11	12	13	14	15	16	17

Calcasieu River and Approaches

SOUNDINGS IN FEET - SCALE 1:50,000

11339

SOUNDINGS IN FEET