NAUTICAL CHART 11308
INTRACOASTAL WATERWAY

TEXAS

REDFISH BAY TO MIDDLE GROUND

Including Baffin Bay

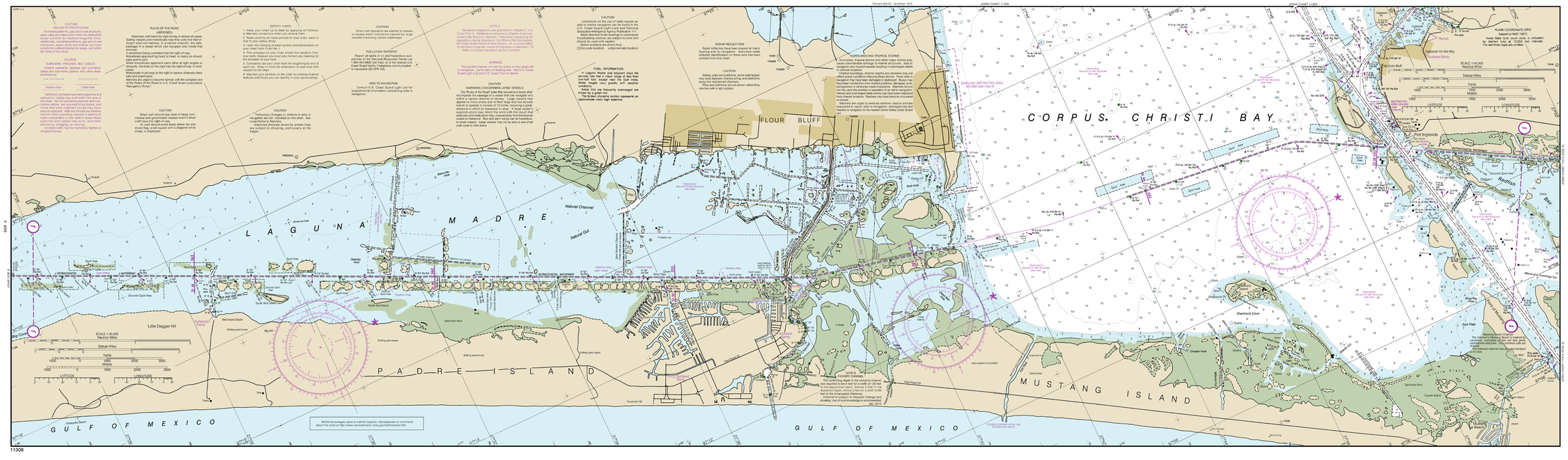

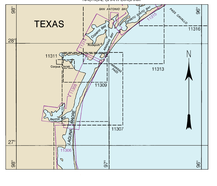

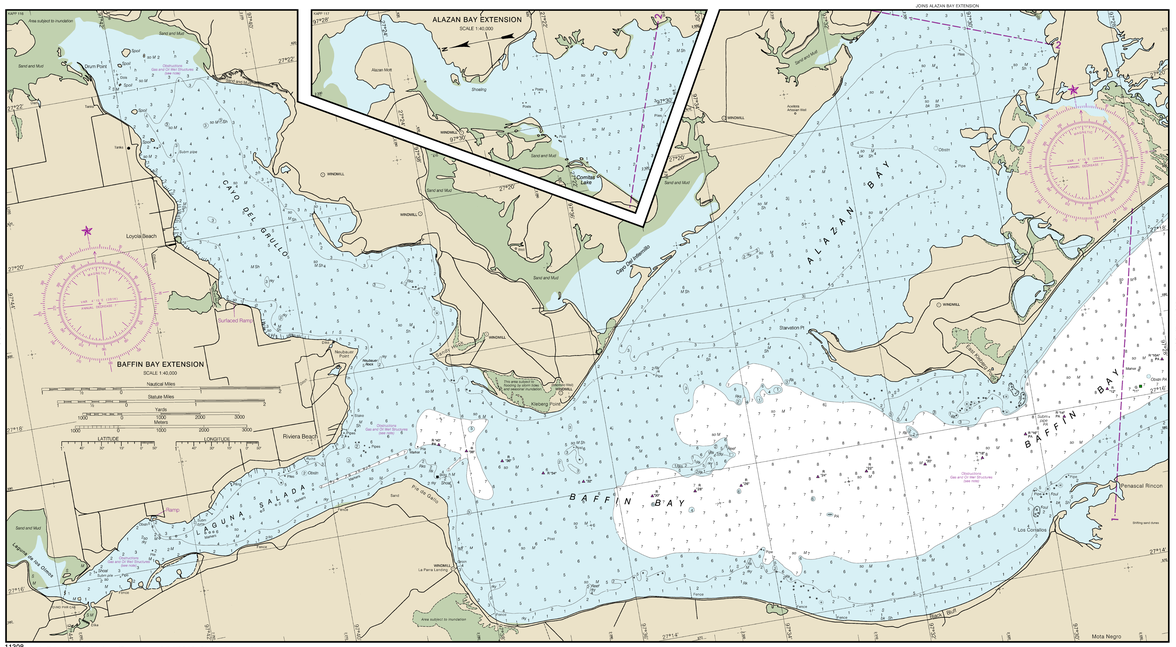

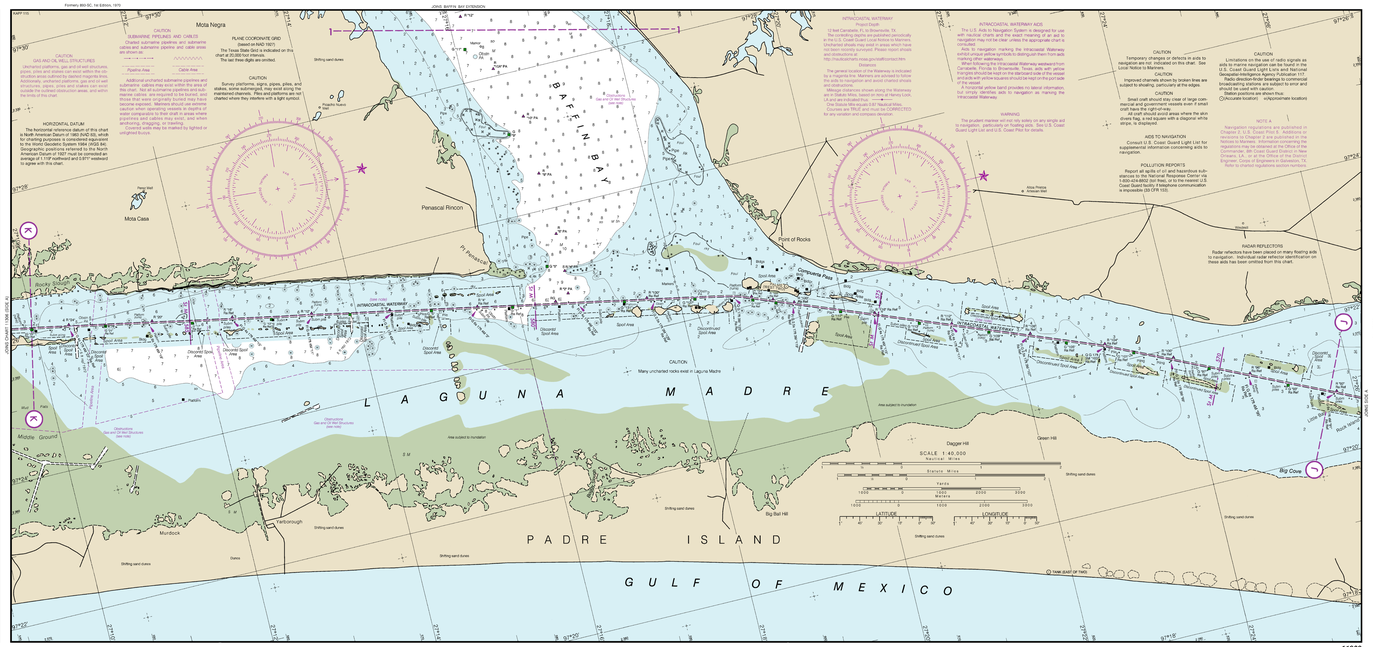

11308

25th Ed., Nov. 2014. Last Correction: 8/24/2016. Cleared through: LNM: 4816 (11/29/2016). NM: 4816 (11/26/2016).

This chart was distributed as a PDF (Portable Document Format). Printing PDFs may alter the chart scale, color, or legibility that may impact suitability for navigation. Printed charts provided by NOAA certified Print on Demand (POD) providers fulfill a vessel's requirement to carry a navigational chart "published by the National Ocean Service" in accordance with federal regulations, including but not limited to 33 C.F.R. 164.33(a); 33 C.F.R. 164.72(b), and 46 C.F.R. 28.225(a). POD charts meet stringent print standards and can be recognized by an official certification of authenticity printed on the chart. A list of POD providers can be found at: nauticalcharts.noaa.gov/pod