BookletChart™

Cape Halkett and Vicinity

NOAA Chart 16065

A reduced-scale NOAA nautical chart for small boaters

When possible, use the full-size NOAA chart for navigation.

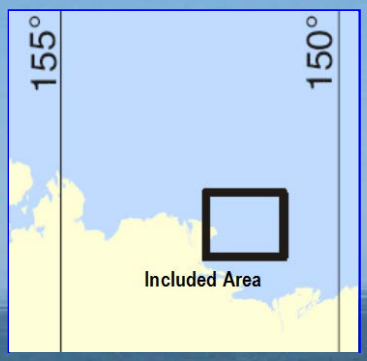

- *Complete, reduced-scale nautical chart*
- *Print at home for free*
- *Convenient size*
- *Up-to-date with Notices to Mariners*
- *Compiled by NOAA's Office of Coast Survey, the nation's chartmaker*

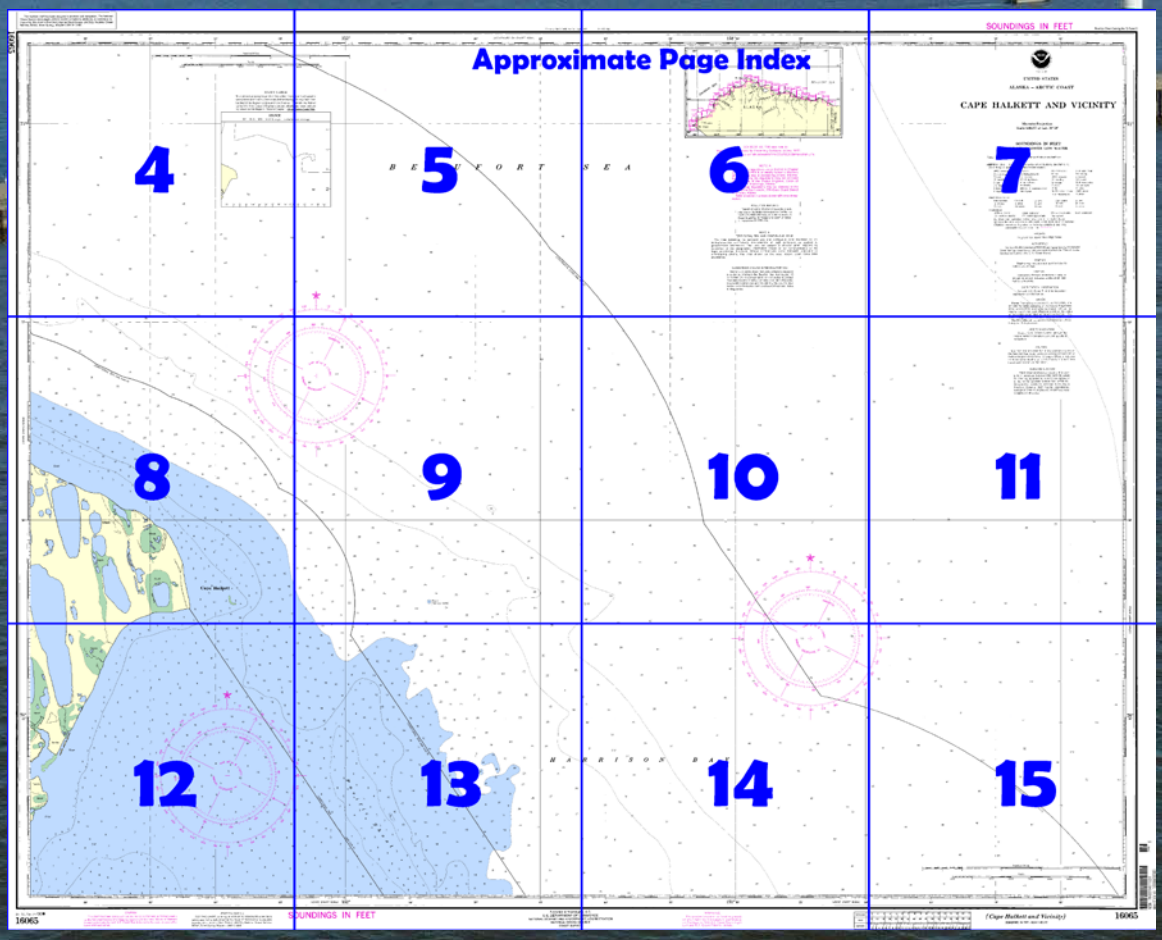

Published by the
National Oceanic and Atmospheric Administration
National Ocean Service
Office of Coast Survey
www.NauticalCharts.NOAA.gov
888-990-NOAA

What are Nautical Charts?

Nautical charts are a fundamental tool of marine navigation. They show water depths, obstructions, buoys, other aids to navigation, and much more. The information is shown in a way that promotes safe and efficient navigation. Chart carriage is mandatory on the commercial ships that carry America's commerce. They are also used on every Navy and Coast Guard ship, fishing and passenger vessels, and are widely carried by recreational boaters.

What is a BookletChart™?

This BookletChart is made to help recreational boaters locate themselves on the water. It has been reduced in scale for convenience, but otherwise contains all the information of the full-scale nautical chart. The bar scales have also been reduced, and are accurate when used to measure distances in this BookletChart. See the Note at the bottom of page 5 for the reduction in scale applied to this chart.

Whenever possible, use the official, full scale NOAA nautical chart for navigation. Nautical chart sales agents are listed on the Internet at http://www.NauticalCharts.NOAA.gov.

This BookletChart does NOT fulfill chart carriage requirements for regulated commercial vessels under Titles 33 and 44 of the Code of Federal Regulations.

Notice to Mariners Correction Status

This BookletChart has been updated for chart corrections published in the U.S. Coast Guard Local Notice to Mariners, the National Geospatial Intelligence Agency Weekly Notice to Mariners, and, where applicable, the Canadian Coast Guard Notice to Mariners. Additional chart corrections have been made by NOAA in advance of their publication in a Notice to Mariners. The last Notices to Mariners applied to this chart are listed in the Note at the bottom of page 7. Coast Pilot excerpts are not being corrected.

For latest Coast Pilot excerpt visit the Office of Coast Survey website at http://www.nauticalcharts.noaa.gov/nsd/searchbychart.php?chart=16065.



(Selected Excerpts from Coast Pilot)
Cape Halkett (70°48.0'N., 152°11.0'W.), is a low promontory 20 miles ESE of Pitt Point. A 1-foot shoal is 0.7 mile E of the cape; between the shoal and the cape are depths of 5 feet. In 1984, a submerged obstruction covered about 18 feet was reported about 6.1 miles E of the cape in about 70°47'57"N., 151°53'18"W.

U.S. Coast Guard Rescue Coordination Center
24 hour Regional Contact for Emergencies

RCC Juneau	Commander 17th CG District Juneau, Alaska	(907) 463-2000

Navigation Managers Area of Responsibility

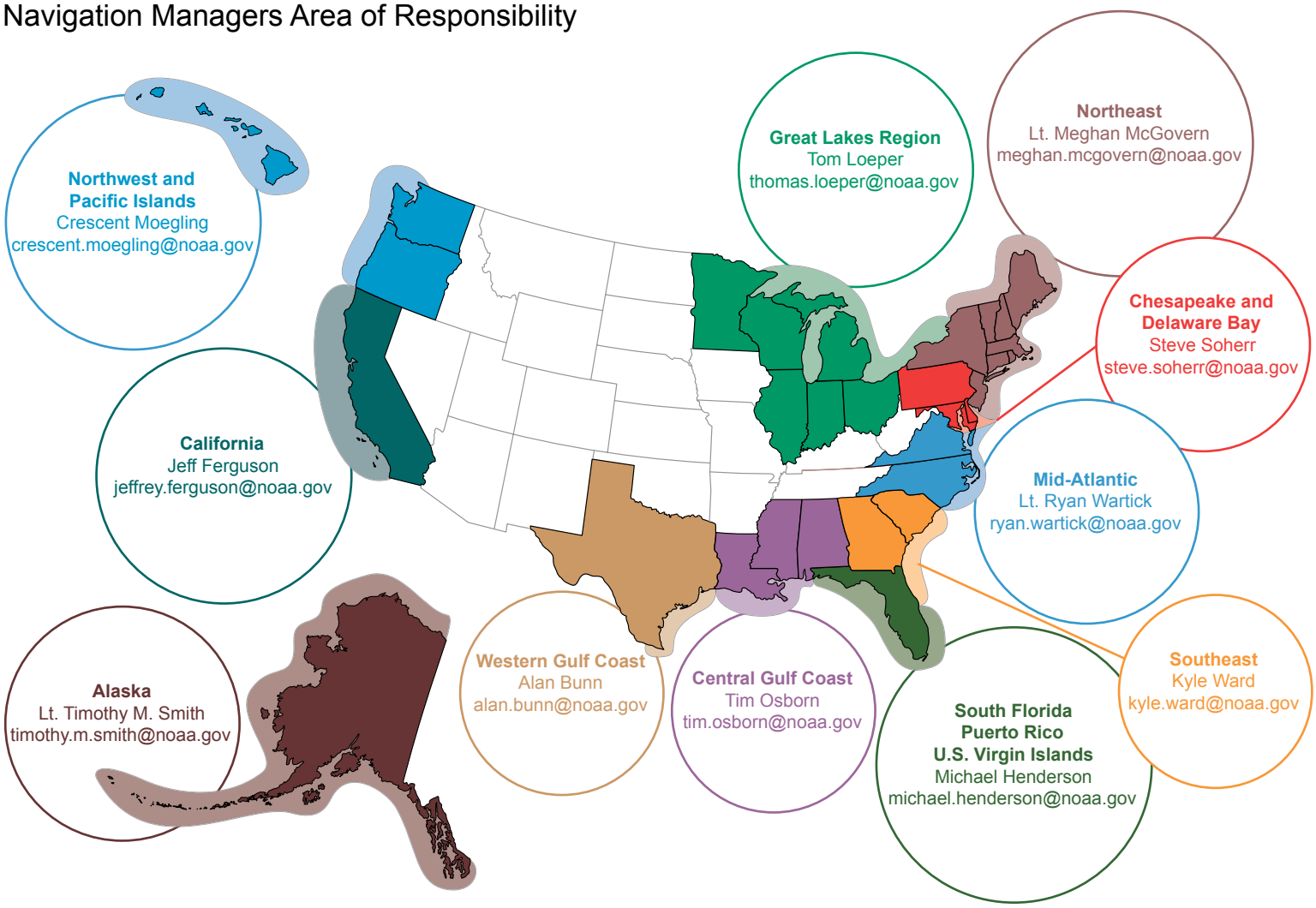

NOAA's navigation managers serve as ambassadors to the maritime community.
They help identify navigational challenges facing professional and recreational mariners, and provide NOAA resources and information for safe navigation. For additional information, please visit *nauticalcharts.noaa.gov/service/navmanagers*

To make suggestions or ask questions online, go to *nauticalcharts.noaa.gov/inquiry*.
To report a chart discrepancy, please use *ocsdata.ncd.noaa.gov/idrs/discrepancy.aspx*.

Lateral System As Seen Entering From Seaward

on navigable waters except Western Rivers

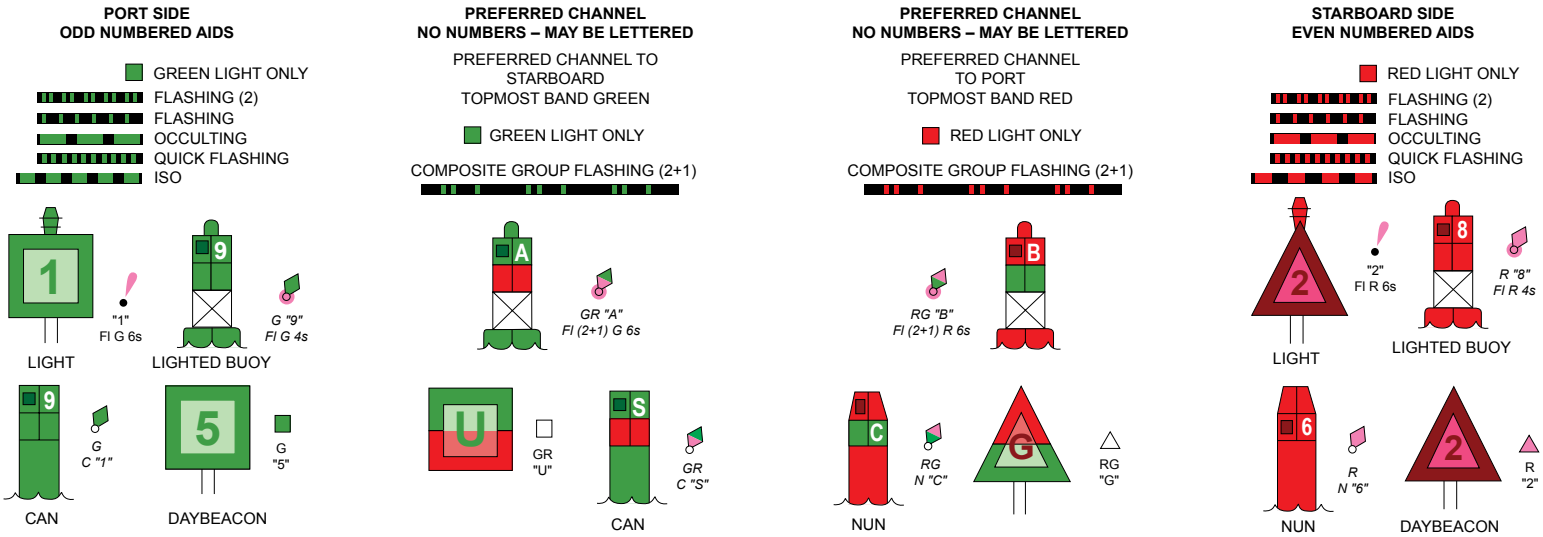

For more information on aids to navigation, including those on Western Rivers, please consult the latest USCG Light List for your area.
These volumes are available online at *http://www.navcen.uscg.gov*

NOAA encourages users to submit inquiries, discrepancies or comments about this chart at http://www.nauticalcharts.noaa.gov/staff/contact.htm.

16065

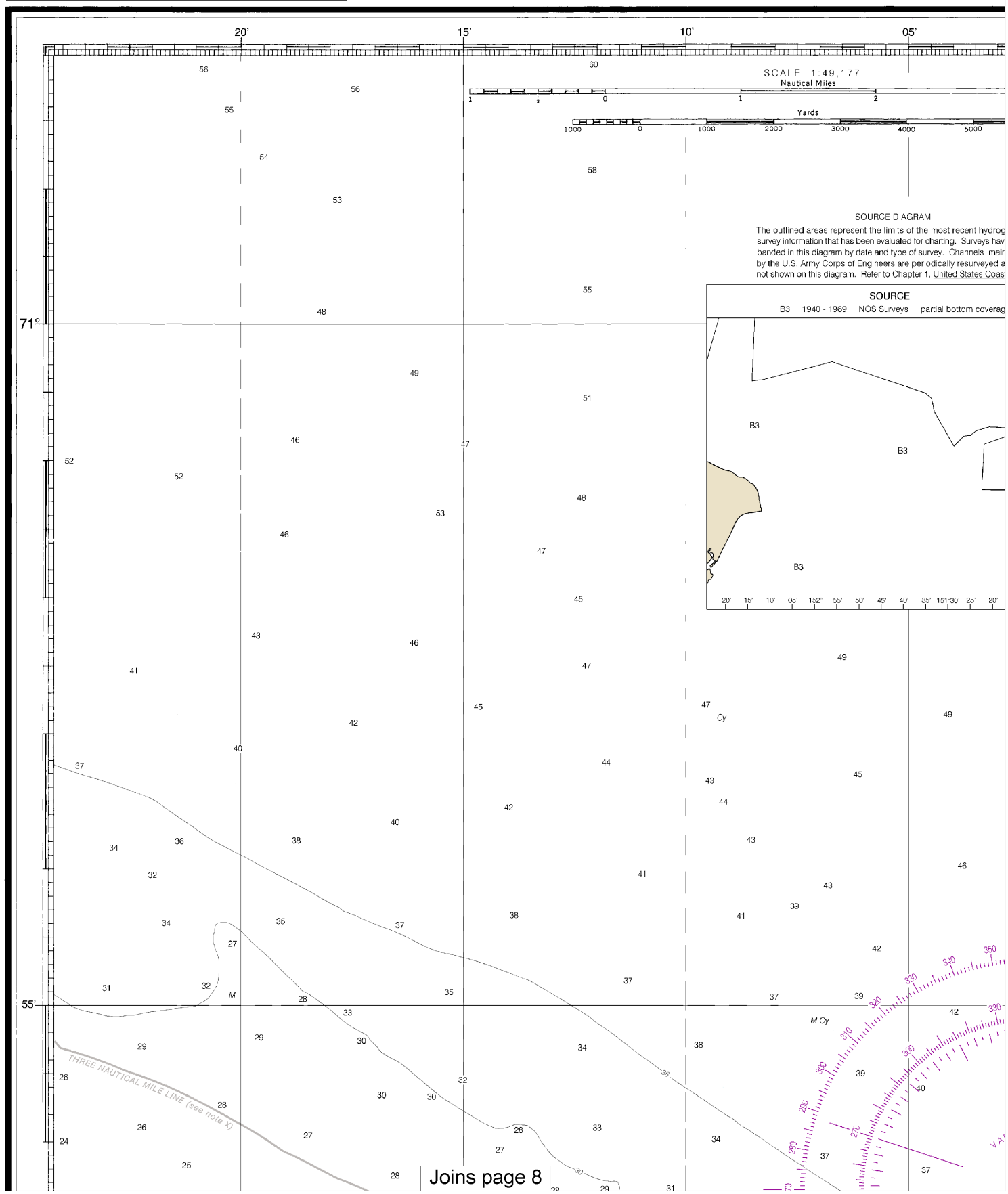

4

Note: Chart grid lines are aligned with true north.

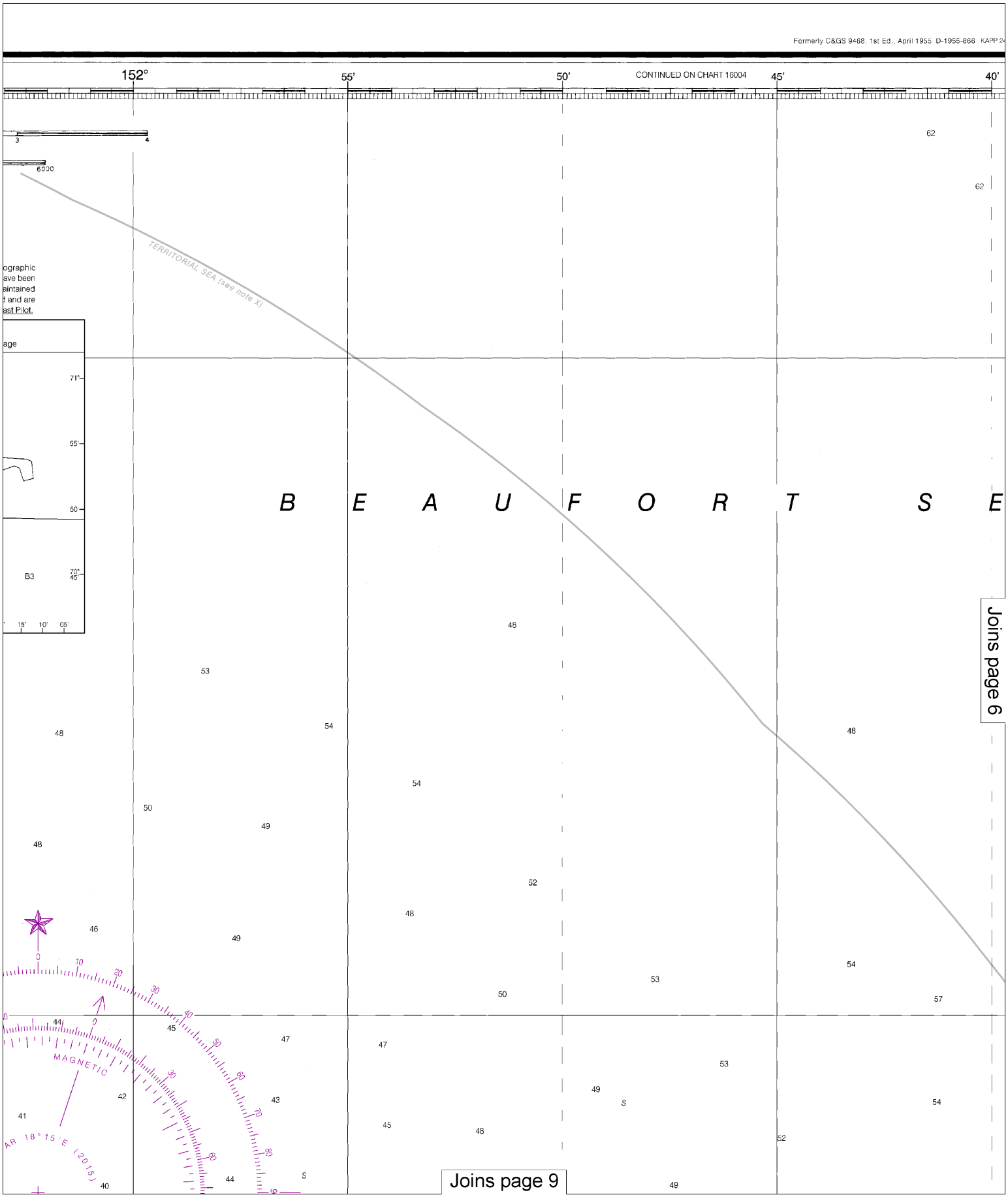

This BookletChart was reduced to 70% of the original chart scale. The new scale is 1:70252. Barscales have also been reduced and are accurate when used to measure distances in this BookletChart.

Formerly C&GS 9468, 1st Ed., April 1955 D-1955-866 KAPP 2430

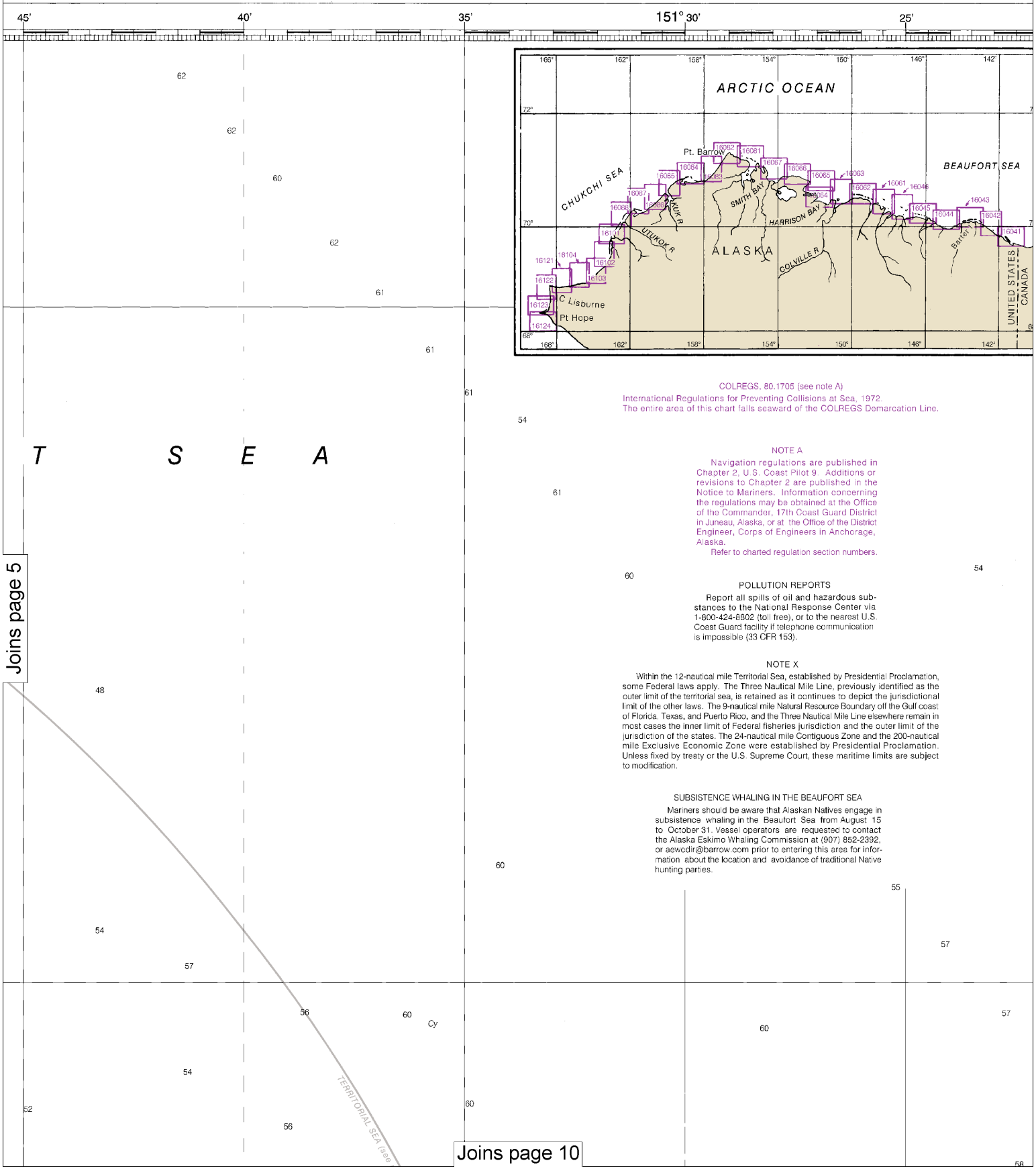

COLREGS, 80.1705 (see note A)
International Regulations for Preventing Collisions at Sea, 1972.
The entire area of this chart falls seaward of the COLREGS Demarcation Line.

NOTE A

Navigation regulations are published in Chapter 2, U.S. Coast Pilot 9. Additions or revisions to Chapter 2 are published in the Notice to Mariners. Information concerning the regulations may be obtained at the Office of the Commander, 17th Coast Guard District in Juneau, Alaska, or at the Office of the District Engineer, Corps of Engineers in Anchorage, Alaska.

Refer to charted regulation section numbers.

POLLUTION REPORTS

Report all spills of oil and hazardous substances to the National Response Center via 1-800-424-8802 (toll free), or to the nearest U.S. Coast Guard facility if telephone communication is impossible (33 CFR 153).

NOTE X

Within the 12-nautical mile Territorial Sea, established by Presidential Proclamation, some Federal laws apply. The Three Nautical Mile Line, previously identified as the outer limit of the territorial sea, is retained as it continues to depict the jurisdictional limit of the other laws. The 9-nautical mile Natural Resource Boundary off the Gulf coast of Florida, Texas, and Puerto Rico, and the Three Nautical Mile Line elsewhere remain in most cases the inner limit of Federal fisheries jurisdiction and the outer limit of the jurisdiction of the states. The 24-nautical mile Contiguous Zone and the 200-nautical mile Exclusive Economic Zone were established by Presidential Proclamation. Unless fixed by treaty or the U.S. Supreme Court, these maritime limits are subject to modification.

SUBSISTENCE WHALING IN THE BEAUFORT SEA

Mariners should be aware that Alaskan Natives engage in subsistence whaling in the Beaufort Sea from August 15 to October 31. Vessel operators are requested to contact the Alaska Eskimo Whaling Commission at (907) 852-2392, or aewcdir@barrow.com prior to entering this area for information about the location and avoidance of traditional Native hunting parties.

6

Note: Chart grid lines are aligned with true north.

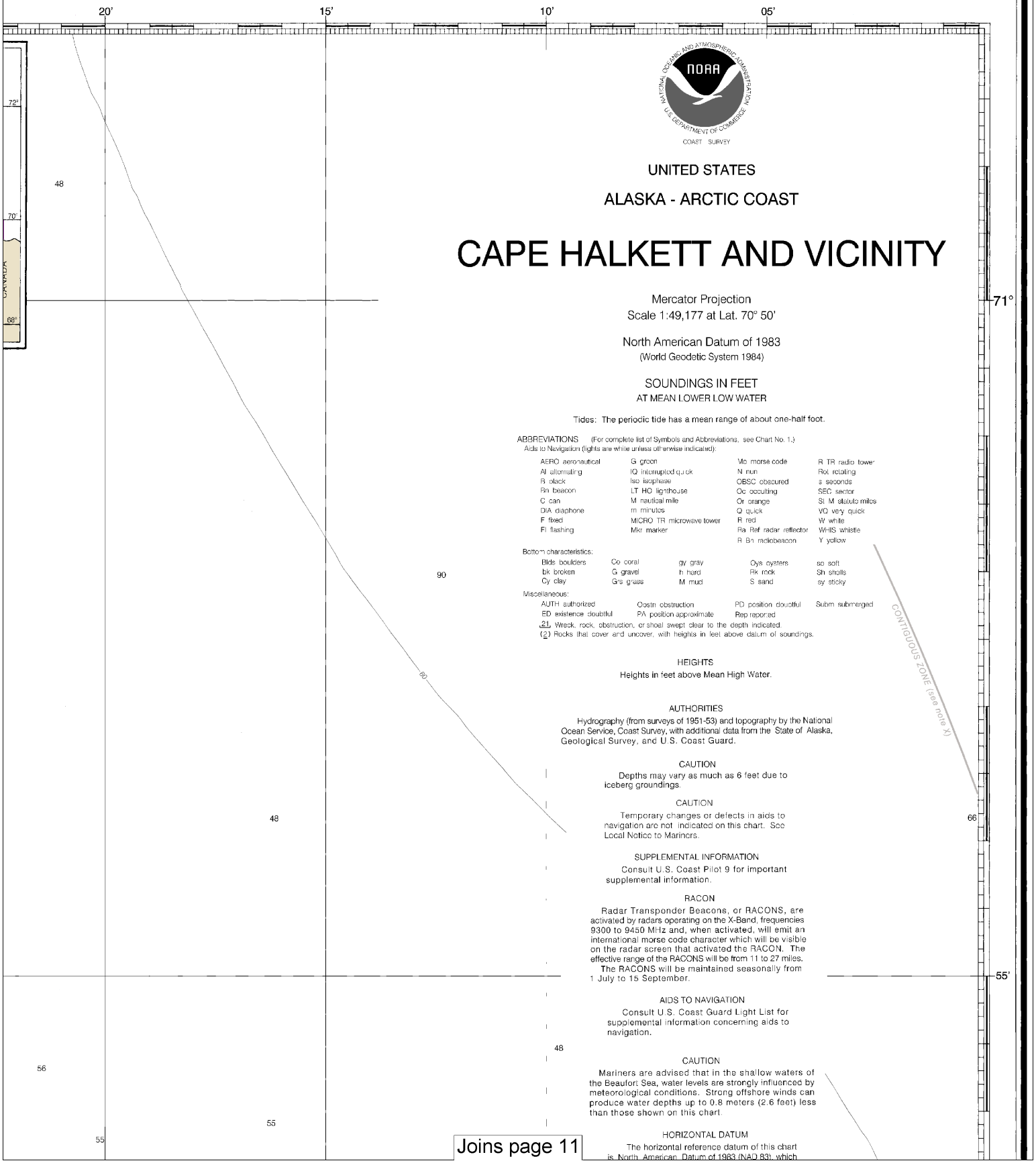

UNITED STATES

ALASKA - ARCTIC COAST

CAPE HALKETT AND VICINITY

Mercator Projection
Scale 1:49,177 at Lat. 70° 50'

North American Datum of 1983
(World Geodetic System 1984)

SOUNDINGS IN FEET
AT MEAN LOWER LOW WATER

Tides: The periodic tide has a mean range of about one-half foot.

ABBREVIATIONS (For complete list of Symbols and Abbreviations, see Chart No. 1.)
Aids to Navigation (lights are white unless otherwise indicated):

AERO aeronautical	G green	Mo morse code	R TR radio tower
Al alternating	IQ interrupted quick	N nun	Rot rotating
B black	Iso isophase	OBSC obscured	s seconds
Bn beacon	LT HO lighthouse	Oc occulting	SEC sector
C can	M nautical mile	Or orange	St M statute miles
DIA diaphone	m minutes	Q quick	VQ very quick
F fixed	MICRO TR microwave tower	R red	W white
Fl flashing	Mkr marker	Ra Ref radar reflector	WHIS whistle
		R Bn radiobeacon	Y yellow

Bottom characteristics:

Blds boulders	Co coral	gy gray	Oys oysters	so soft
bk broken	G gravel	h hard	Rk rock	Sh shells
Cy clay	Grs grass	M mud	S sand	sy sticky

Miscellaneous:

AUTH authorized	Obstn obstruction	PD position doubtful	Subm submerged
ED existence doubtful	PA position approximate	Rep reported	

(21) Wreck, rock, obstruction, or shoal swept clear to the depth indicated.
(2) Rocks that cover and uncover, with heights in feet above datum of soundings.

HEIGHTS
Heights in feet above Mean High Water.

AUTHORITIES
Hydrography (from surveys of 1951-53) and topography by the National Ocean Service, Coast Survey, with additional data from the State of Alaska, Geological Survey, and U.S. Coast Guard.

CAUTION
Depths may vary as much as 6 feet due to iceberg groundings.

CAUTION
Temporary changes or defects in aids to navigation are not indicated on this chart. See Local Notice to Mariners.

SUPPLEMENTAL INFORMATION
Consult U.S. Coast Pilot 9 for important supplemental information.

RACON
Radar Transponder Beacons, or RACONS, are activated by radars operating on the X-Band, frequencies 9300 to 9450 MHz and, when activated, will emit an international morse code character which will be visible on the radar screen that activated the RACON. The effective range of the RACONS will be from 11 to 27 miles. The RACONS will be maintained seasonally from 1 July to 15 September.

AIDS TO NAVIGATION
Consult U.S. Coast Guard Light List for supplemental information concerning aids to navigation.

CAUTION
Mariners are advised that in the shallow waters of the Beaufort Sea, water levels are strongly influenced by meteorological conditions. Strong offshore winds can produce water depths up to 0.8 meters (2.6 feet) less than those shown on this chart.

HORIZONTAL DATUM
The horizontal reference datum of this chart is North American Datum of 1983 (NAD 83), which

Joins page 11

hand corner are available at nauticalcharts.noaa.gov.
7th Ed., Jan. 2015. Last Correction: 12/12/2016. Cleared through:
LNM: 4916 (12/6/2016), NM: 5116 (12/17/2016), CHS: 1116 (11/25/2016)

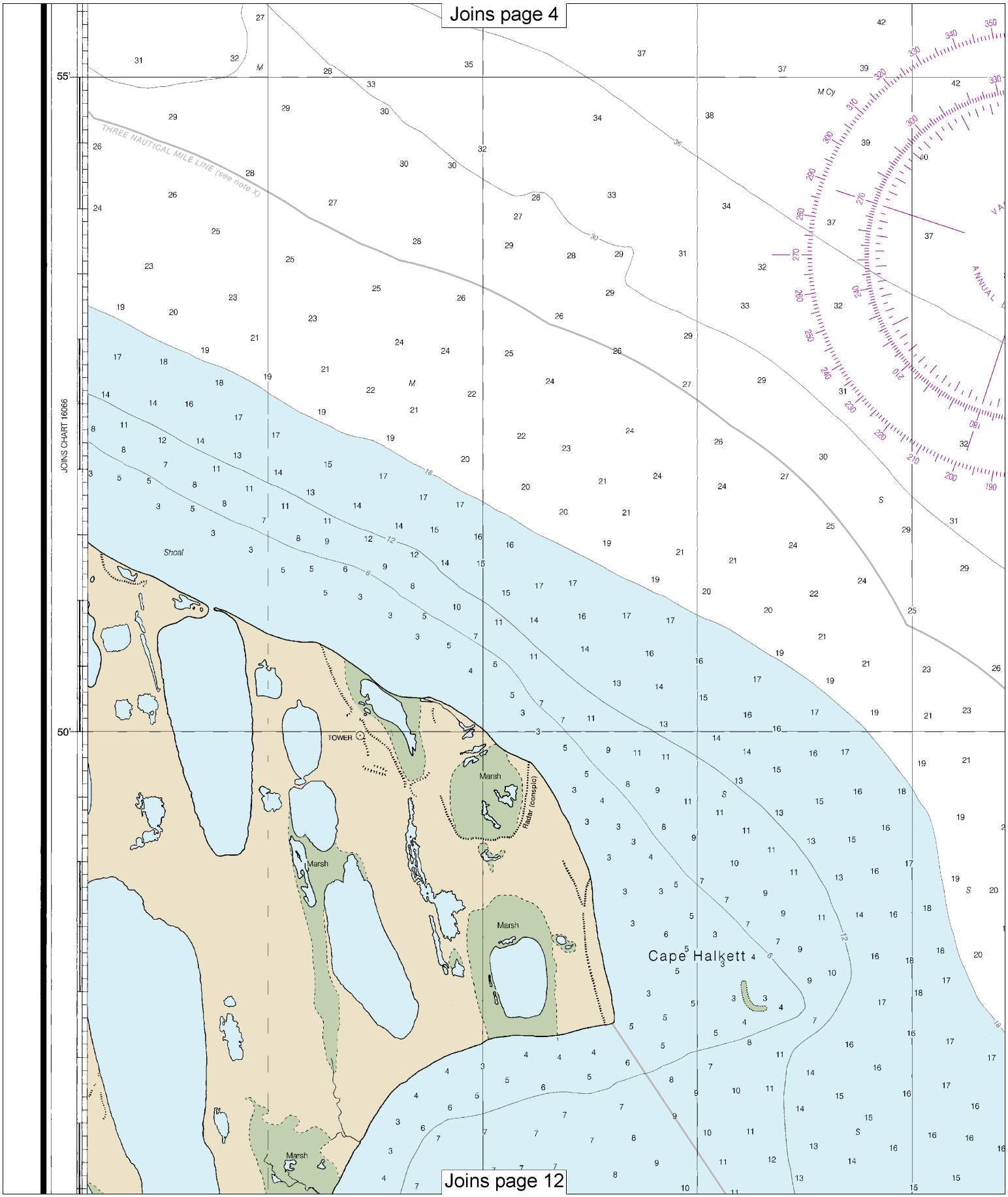

8

Note: Chart grid lines are aligned with true north.

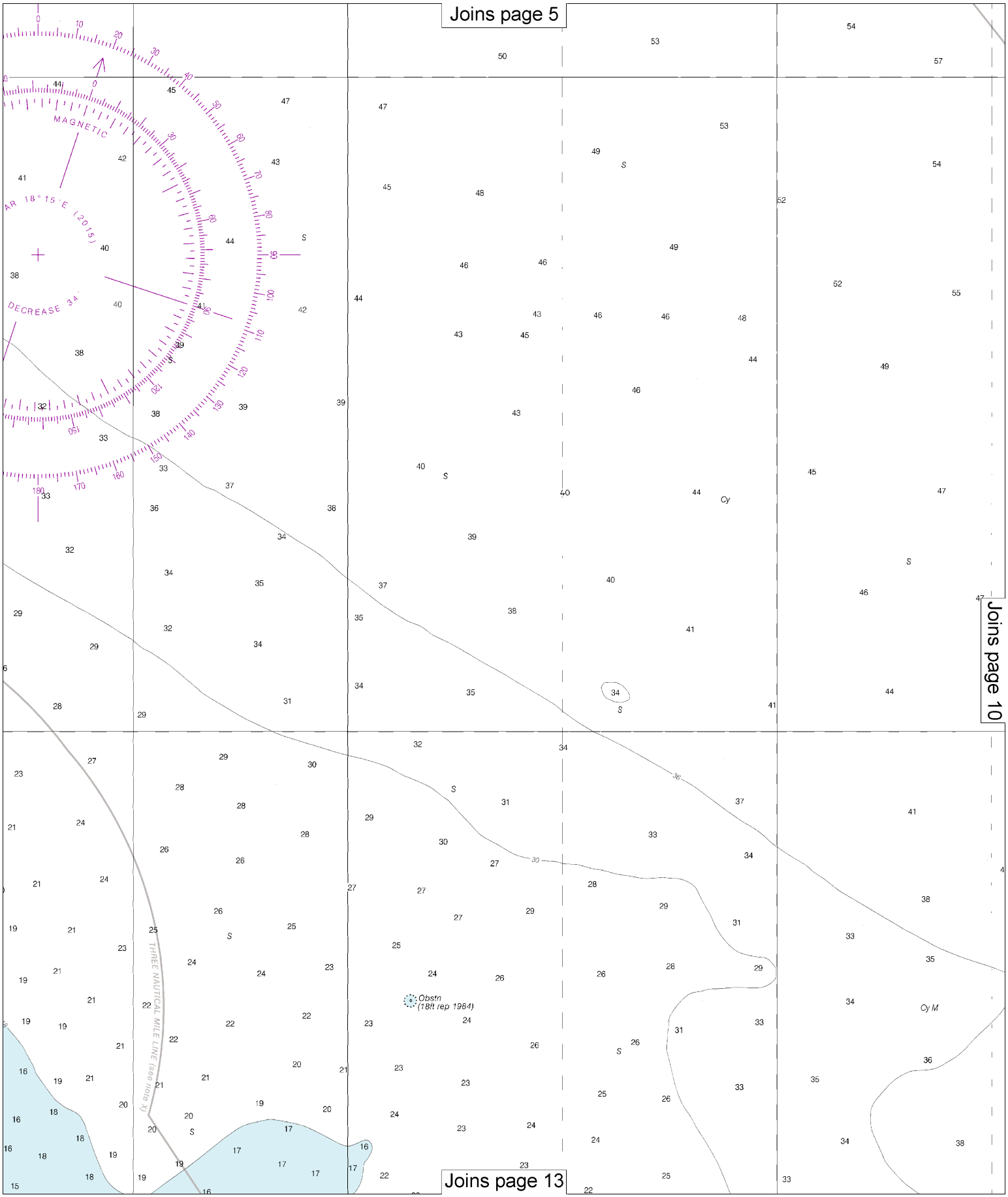
Joins page 5
MAGNETIC
AR 18° 15' E (2015)
DECREASE 34'
Joins page 10
Joins page 13
THREE NAUTICAL MILE LINE (see note x)
Obstn
(18ft rep 1984)
Cy
Cy M

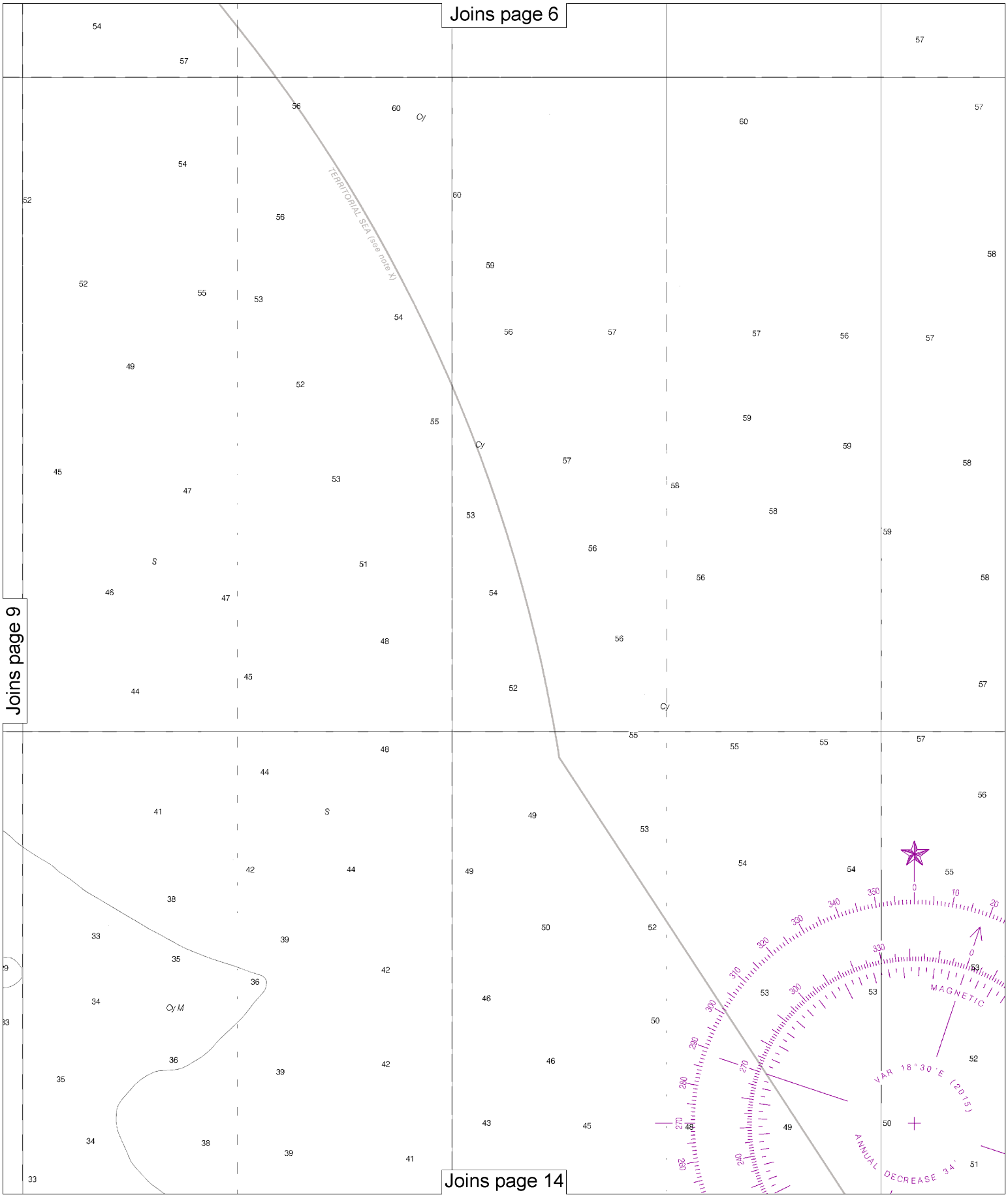

10

Note: Chart grid lines are aligned with true north.

Joins page 7

Radar Transponder Beacons, or RACONS, are activated by radars operating on the X-Band, frequencies 9300 to 9450 MHz and, when activated, will emit an international morse code character which will be visible on the radar screen that activated the RACON. The effective range of the RACONS will be from 11 to 27 miles.

The RACONS will be maintained seasonally from 1 July to 15 September.

AIDS TO NAVIGATION

Consult U.S. Coast Guard Light List for supplemental information concerning aids to navigation.

CAUTION

Mariners are advised that in the shallow waters of the Beaufort Sea, water levels are strongly influenced by meteorological conditions. Strong offshore winds can produce water depths up to 0.8 meters (2.6 feet) less than those shown on this chart.

HORIZONTAL DATUM

The horizontal reference datum of this chart is North American Datum of 1983 (NAD 83), which for charting purposes is considered equivalent to the World Geodetic System 1984 (WGS 84). Geographic positions referred to the North American Datum of 1927 must be corrected an average of 1.269" southward and 11.697" westward to agree with this chart.

WARNING

The prudent mariner will not rely solely on any single aid to navigation, particularly on floating aids. See U.S. Coast Guard Light List and U.S. Coast Pilot for details.

Additional information can be obtained at nauticalcharts.noaa.gov.



Joins page 15

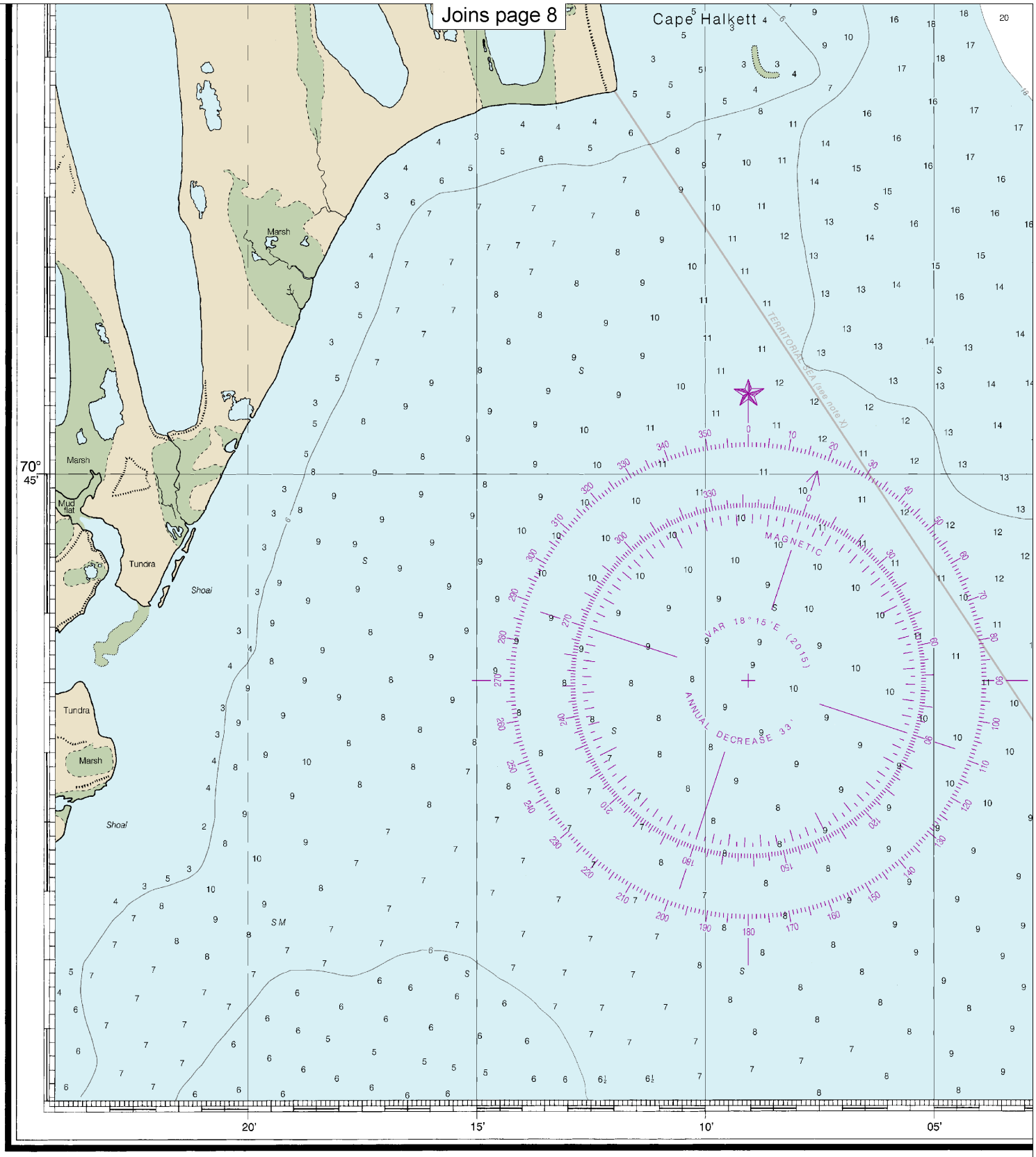

CAUTION

This chart has been corrected from the Notice to Mariners (NM) published weekly by the National Geospatial-Intelligence Agency and the Local Notice to Mariners (LNM) issued periodically by each U.S. Coast Guard district to the dates shown in the lower left hand corner. Chart updates corrected from Notice to Mariners published after the dates shown in the lower left hand corner are available at nauticalcharts.noaa.gov.

16065

7th Ed., Jan. 2015. Last Correction: 12/12/2016. Cleared through:
LNM: 4916 (12/6/2016), NM: 5116 (12/17/2016), CHS: 1116 (11/25/2016)

Note: Chart grid lines are aligned with true north.

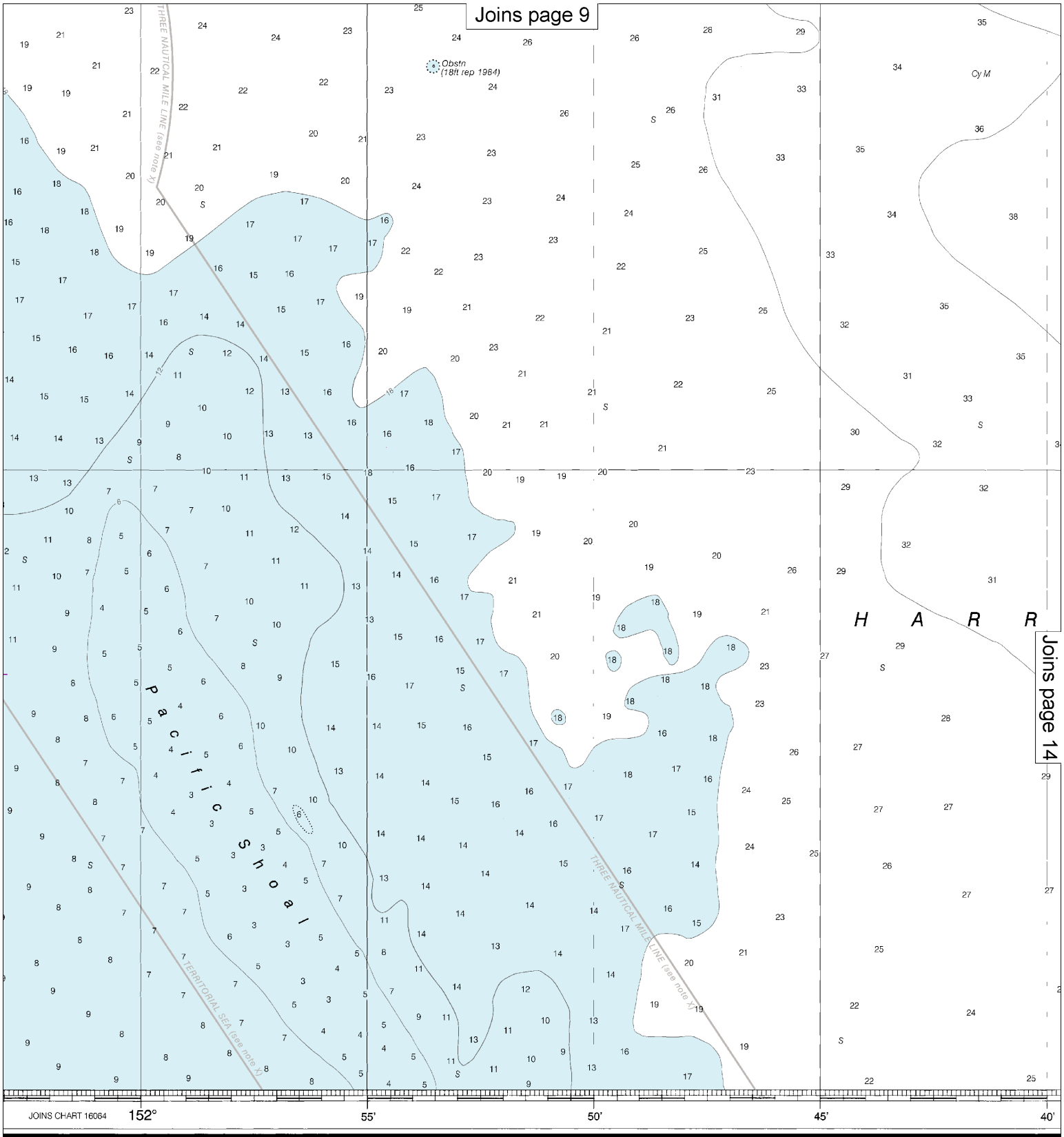

SOUNDINGS IN FEET

Published at Washington, D.C.
U.S. DEPARTMENT OF COMMERCE
NATIONAL OCEANIC AND ATMOSPHERIC ADMINISTRATION
NATIONAL OCEAN SERVICE
COAST SURVEY

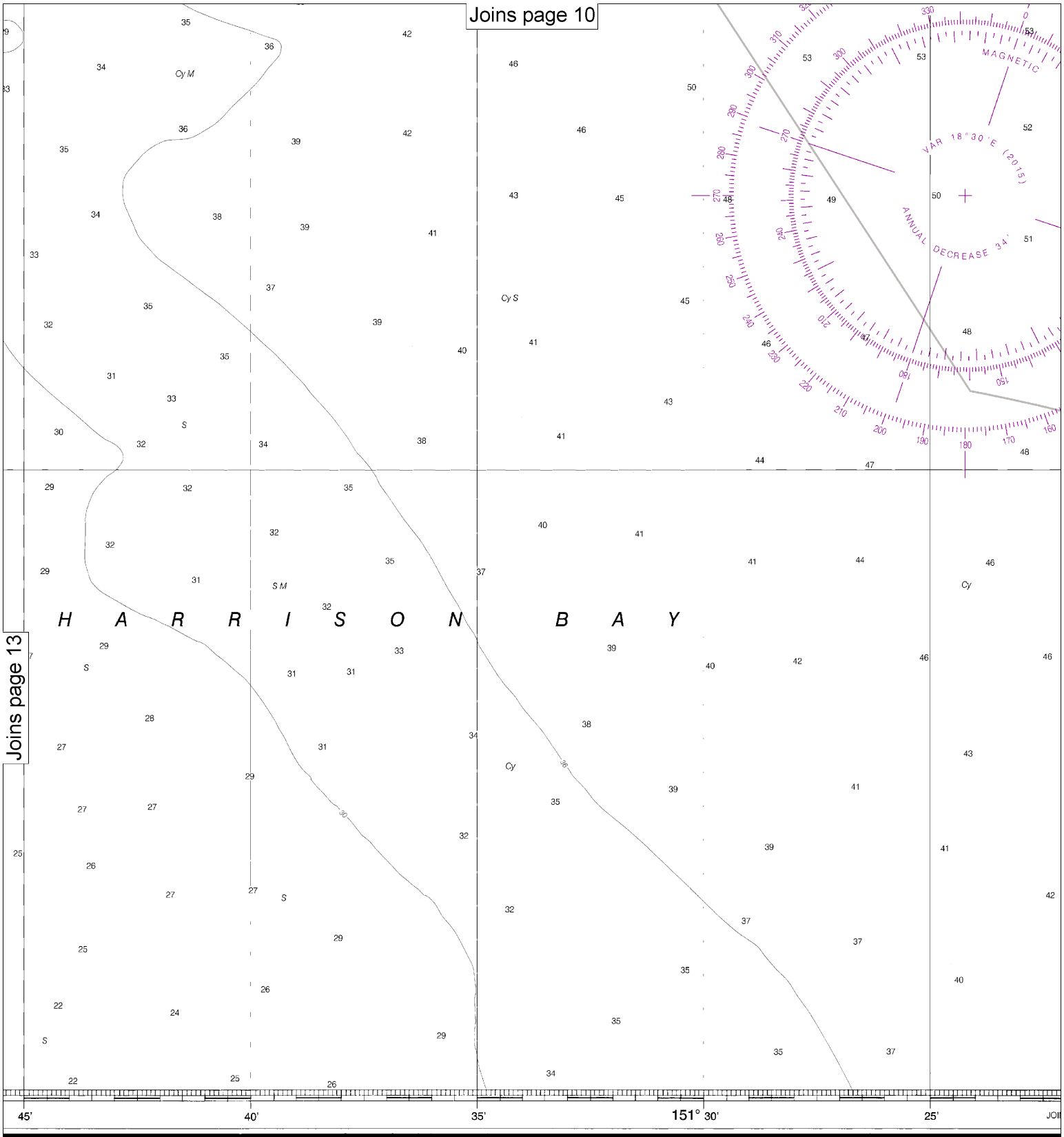

Published at Washington, D.C.
U.S. DEPARTMENT OF COMMERCE
ATIONAL OCEANIC AND ATMOSPHERIC ADMINISTRATION
NATIONAL OCEAN SERVICE
COAST SURVEY

Note: Chart grid lines are aligned with true north.

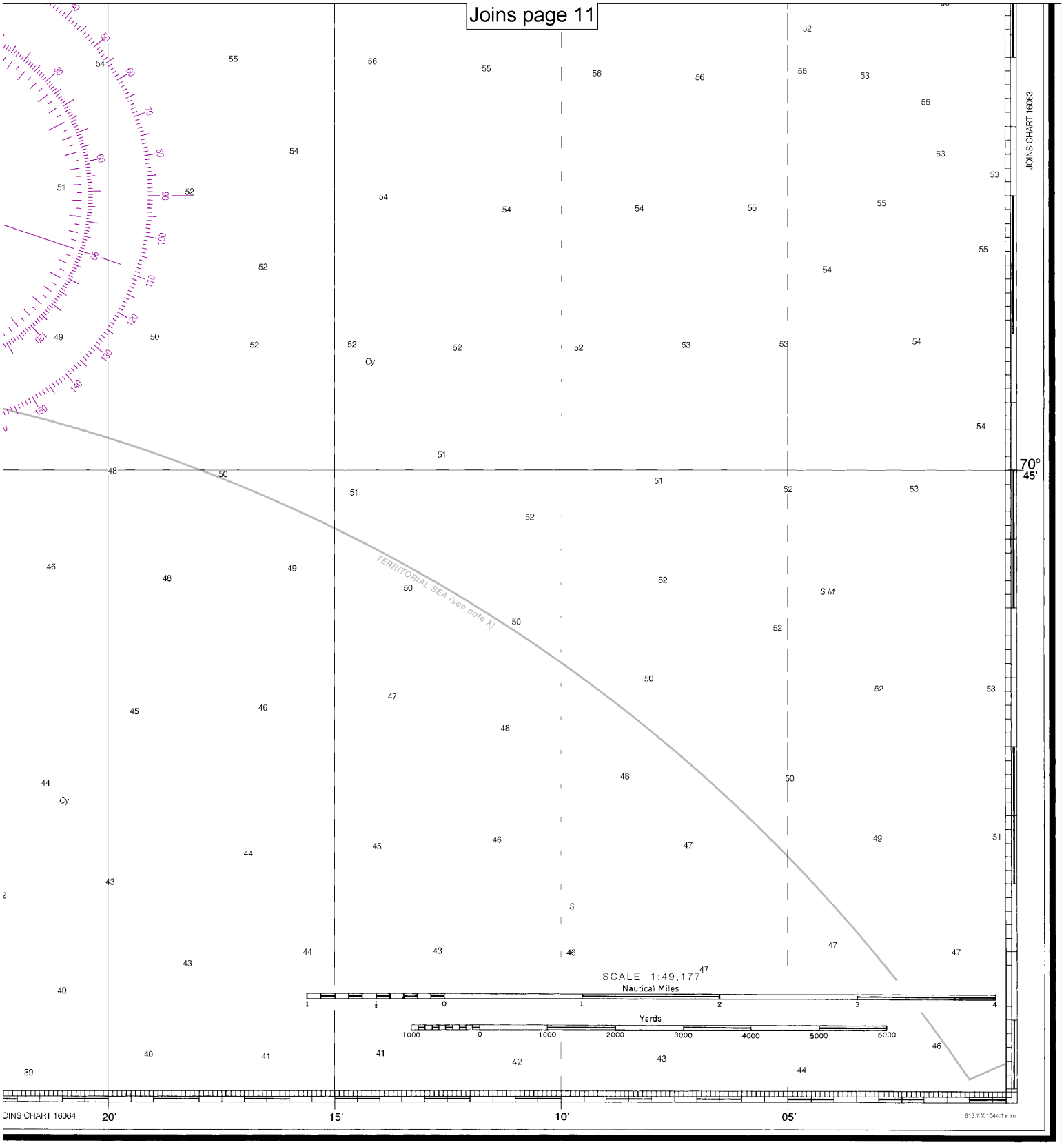

FATHOMS	1	2	3	4	5	6	7	8	9	10	11	12	13	14	15	16	17
FEET	6	12	18	24	30	36	42	48	54	60	66	72	78	84	90	96	102
METERS	1 2 3 4 5 6 7 8 9 10 11 12 13 14 15 16 17 18 19 20 21 22 23 24 25 26 27 28 29 30 31																

Cape Halkett and Vicinity

SOUNDINGS IN FEET - SCALE 1:49,177

16065

EMERGENCY INFORMATION

VHF Marine Radio channels for use on the waterways:

Channel 6 – Inter-ship safety communications.
Channel 9 – Communications between boats and ship-to-coast.
Channel 13 – Navigation purposes at bridges, locks, and harbors.
Channel 16 – Emergency, distress and safety calls to Coast Guard and others, and to initiate calls to other vessels. Contact the other vessel, agree to another channel, and then switch.
Channel 22A – Calls between the Coast Guard and the public. Severe weather warnings, hazards to navigation and safety warnings are broadcast here.
Channels 68, 69, 71, 72 and 78A – Recreational boat channels.

Getting and Giving Help — Signal other boaters using visual distress signals (flares, orange flag, lights, arm signals); whistles; horns; and on your VHF radio. You are required by law to help boaters in trouble. Respond to distress signals, but do not endanger yourself.

Distress Call Procedures

- Make sure radio is on.
- Select Channel 16.
- Press/Hold the transmit button.
- Clearly say: "MAYDAY, MAYDAY, MAYDAY."
- Also give: Vessel Name and/or Description; Position and/or Location; Nature of Emergency; Number of People on Board.
- Release transmit button.
- Wait for 10 seconds — If no response Repeat MAYDAY call.

HAVE ALL PERSONS PUT ON LIFE JACKETS!

All Hazards NOAA Weather Radio NOAA's National Weather Service

NOAA Weather Radio All Hazards (NWR) is a nationwide network of radio stations broadcasting continuous weather information directly from the nearest National Weather Service office. NWR broadcasts official Weather Service warnings, watches, forecasts and other hazard information 24 hours a day, 7 days a week.
http://www.nws.noaa.gov/nwr/

Quick References

Nautical chart related products and information	—	**http://www.nauticalcharts.noaa.gov**
Interactive chart catalog	—	**http://www.charts.noaa.gov/InteractiveCatalog/nrnc.shtml**
Report a chart discrepancy	—	**http://ocsdata.ncd.noaa.gov/idrs/discrepancy.aspx**
Chart and chart related inquiries and comments	—	**http://ocsdata.ncd.noaa.gov/idrs/inquiry.aspx?frompage=ContactUs**
Chart updates (LNM and NM corrections)	—	**http://www.nauticalcharts.noaa.gov/mcd/updates/LNM_NM.html**
Coast Pilot online	—	**http://www.nauticalcharts.noaa.gov/nsd/cpdownload.htm**
Tides and Currents	—	**http://tidesandcurrents.noaa.gov**
Marine Forecasts	—	**http://www.nws.noaa.gov/om/marine/home.htm**
National Data Buoy Center	—	**http://www.ndbc.noaa.gov/**
NowCoast web portal for coastal conditions	—	**http://www.nowcoast.noaa.gov/**
National Weather Service	—	**http://www.weather.gov/**
National Hurrican Center	—	**http://www.nhc.noaa.gov/**
Pacific Tsunami Warning Center	—	**http://ptwc.weather.gov/**
Contact Us	—	**http://www.nauticalcharts.noaa.gov/staff/contact.htm**

twitter —— For the latest news from Coast Survey, follow **@NOAAcharts**

Note on Printing

This Booklet chart has been designed for duplex printing (printed on front and back of one sheet). If a duplex option is not available on your printer, you may print each sheet and arrange them back-to-back to allow for the proper layout when viewing.

NOAA's Office of Coast Survey — The Nation's Chartmaker